CSE 442 - Data Visualization

Scalability

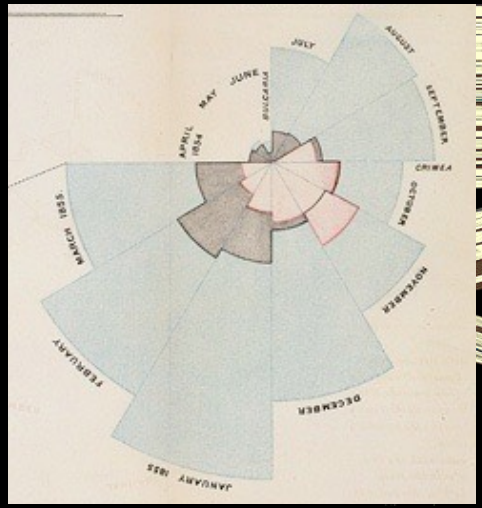



Jeffrey Heer University of Washington

Session Outline

The Varieties of “Big Data”

Scalable Plotting Techniques

Scalable Interaction

Sampling Methods

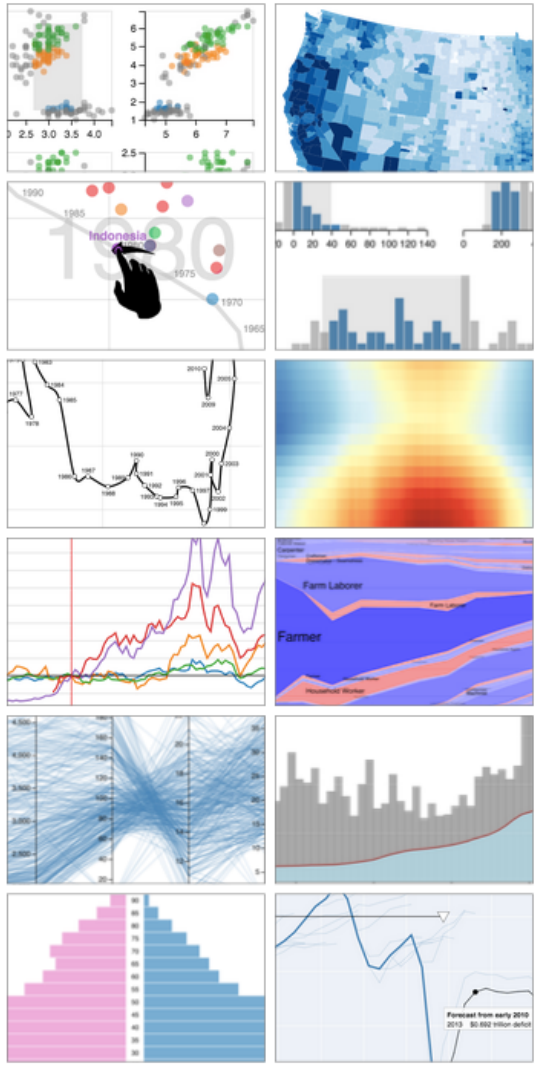

The Varieties of “Big Data”

Tall Data

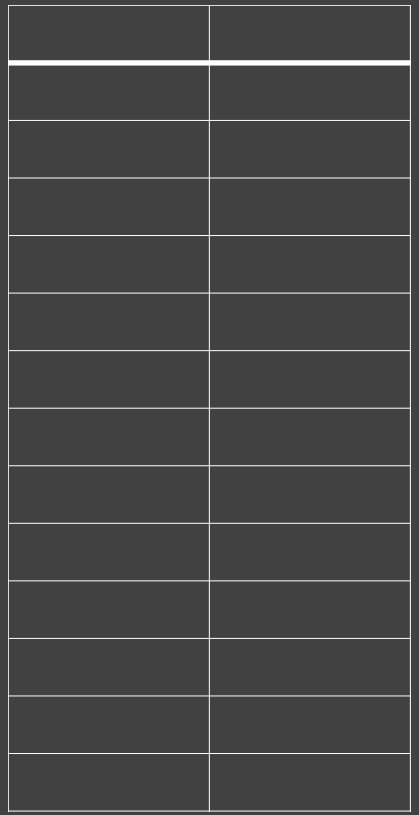

Lots of records

- Large DBs have petabytes or more
- *(but median DB still fits in RAM!)*

How to manage?

- Parallel data processing
- Reduction: Filter, aggregate
- Sample or approximate

Not just about systems. Consider perceptual / cognitive scalability.

Tall Data

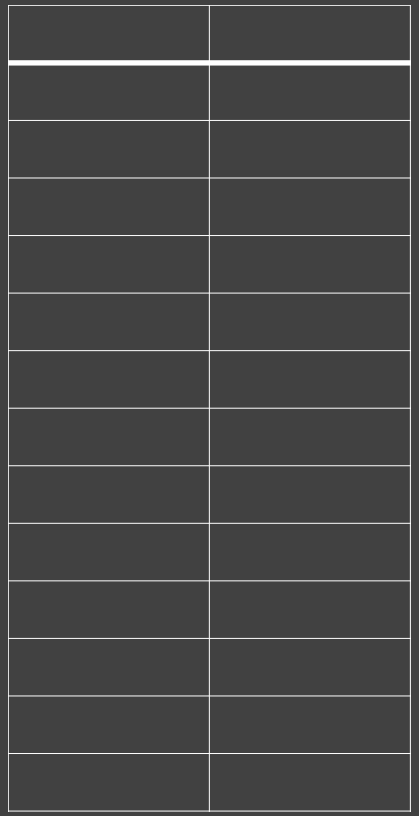

Wide data



Lots of variables (100s-1000s…)

- Select relevant subset
- Dimensionality reduction
- Statistical methods can suggest and order related variables

Requires human judgment

Tall Data

Wide data

Diverse data

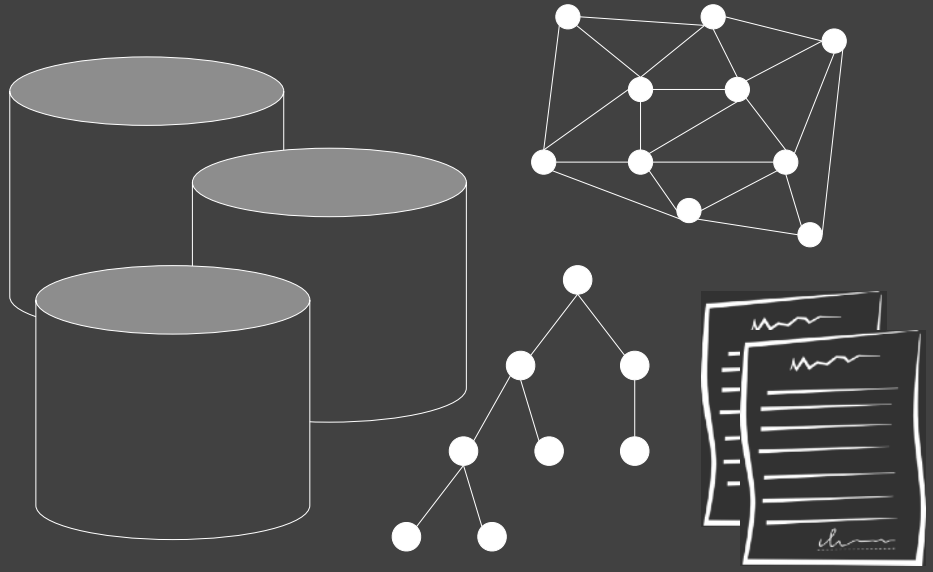

Tall Data

Wide data

Diverse data

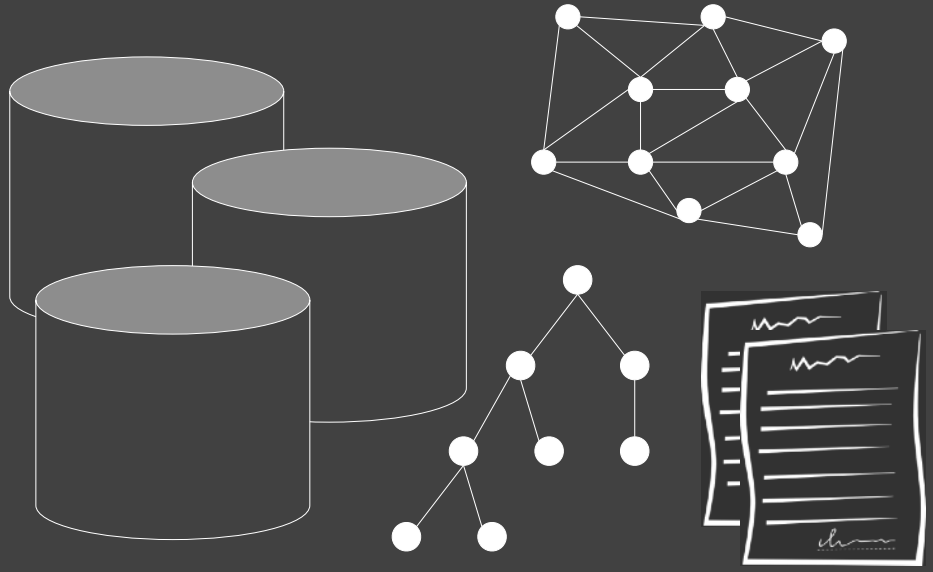

How can we visualize and interact with **billion+ record** databases in real-time?

Two Challenges:

1. Effective **visual encoding**
2. Real-time **interaction**

Perceptual and interactive scalability should be limited by the **chosen resolution** of the visualized data, not the number of records.

Scalable Plotting Techniques

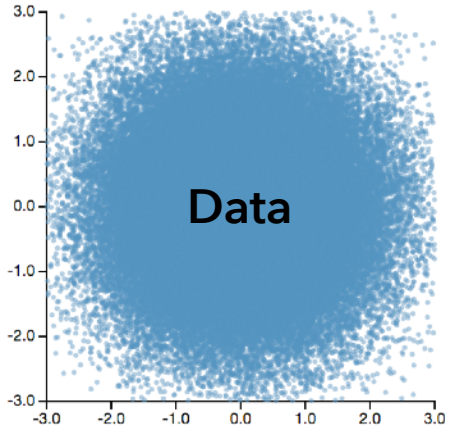
Data
3.0
2.0
1.0
0.0
-1.0
-2.0
-3.0
-3.0
-2.0
-1.0
0.0
1.0
2.0
3.0

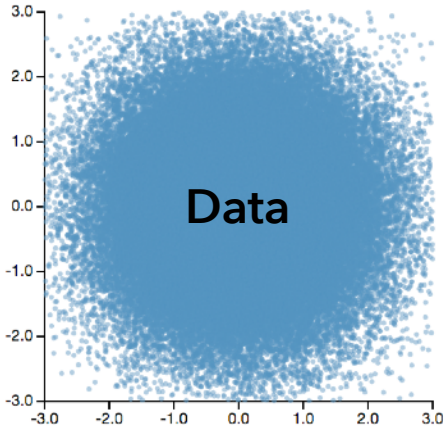
Data
3.0
2.0
1.0
0.0
-1.0
-2.0
-3.0
-3.0
-2.0
-1.0
0.0
1.0
2.0
3.0

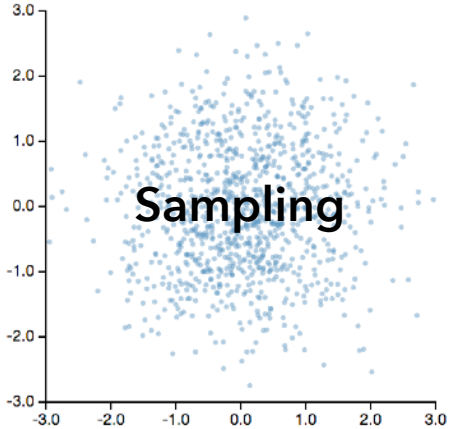
Sampling
3.0
2.0
1.0
0.0
-1.0
-2.0
-3.0
-3.0
-2.0
-1.0
0.0
1.0
2.0
3.0

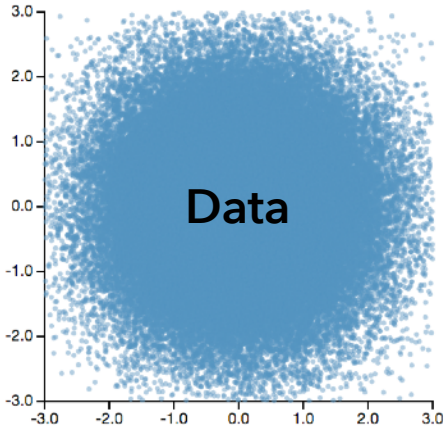
Data
3.0
2.0
1.0
0.0
-1.0
-2.0
-3.0
-3.0 -2.0 -1.0 0.0 1.0 2.0 3.0

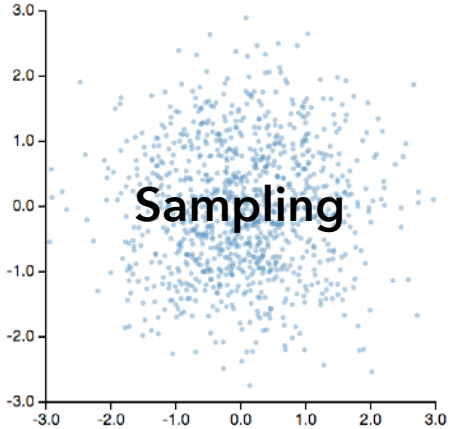
Sampling
3.0
2.0
1.0
0.0
-1.0
-2.0
-3.0
-3.0 -2.0 -1.0 0.0 1.0 2.0 3.0

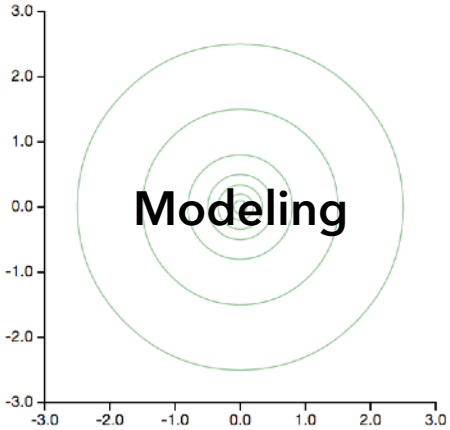
Modeling
3.0
2.0
1.0
0.0
-1.0
-2.0
-3.0
-3.0 -2.0 -1.0 0.0 1.0 2.0 3.0

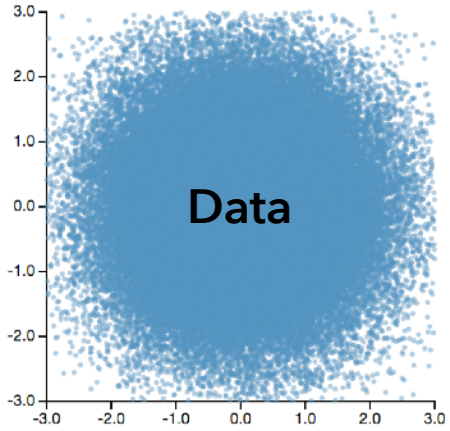
Data
3.0
2.0
1.0
0.0
-1.0
-2.0
-3.0
-3.0 -2.0 -1.0 0.0 1.0 2.0 3.0

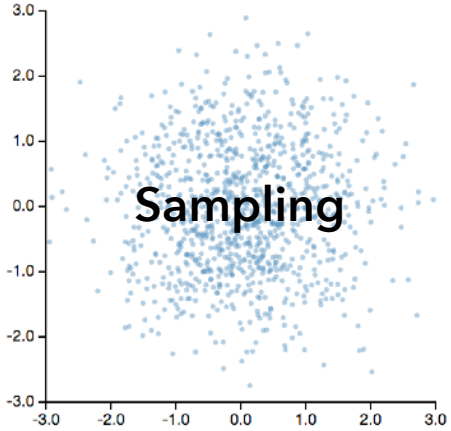
Sampling
3.0
2.0
1.0
0.0
-1.0
-2.0
-3.0
-3.0 -2.0 -1.0 0.0 1.0 2.0 3.0

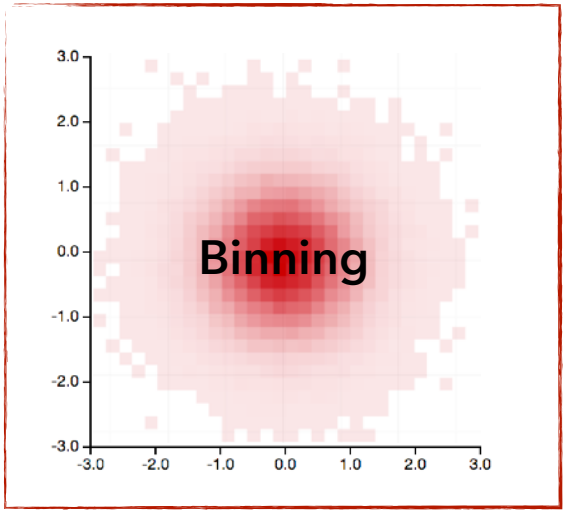
Binning
3.0
2.0
1.0
0.0
-1.0
-2.0
-3.0
-3.0 -2.0 -1.0 0.0 1.0 2.0 3.0

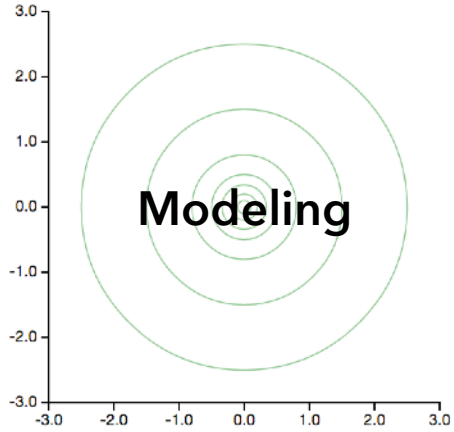
Modeling
3.0
2.0
1.0
0.0
-1.0
-2.0
-3.0
-3.0 -2.0 -1.0 0.0 1.0 2.0 3.0

How to **Visualize** a Billion+ Records

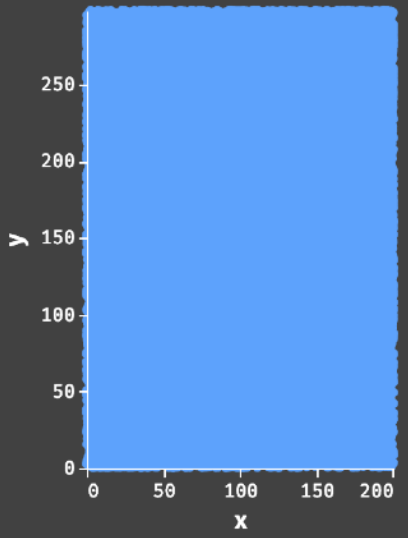

Data

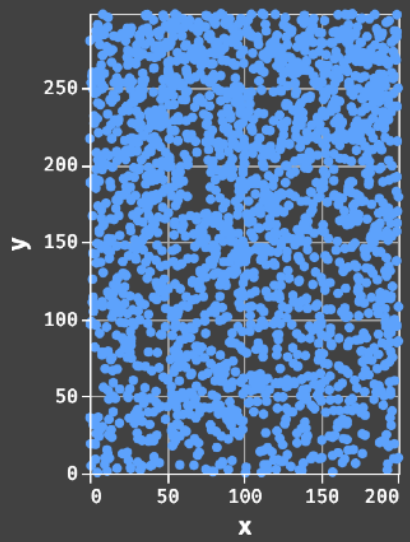

Sampling

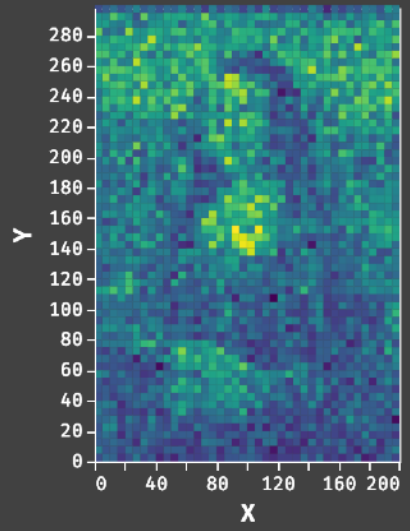

Binned Aggregation

Decouple the visual complexity from the raw data through aggregation.

Bin > Aggregate (> Smooth) > Plot

1. Bin Divide data domain into discrete “buckets”

Categories: Already discrete (but watch out for high cardinality)

Numbers: Choose bin intervals (uniform, quantile, ...)

Time: Choose time unit: Hour, Day, Month, etc.

Geo: Bin x, y coordinates *after* cartographic projection

Bin > Aggregate (> Smooth) > Plot

1. Bin Divide data domain into discrete “buckets”

Categories: Already discrete (but watch out for high cardinality)

Numbers: Choose bin intervals (uniform, quantile, ...)

Time: Choose time unit: Hour, Day, Month, etc.

Geo: Bin x, y coordinates *after* cartographic projection

2. Aggregate Count, Sum, Average, Min, Max, ...

Bin > Aggregate (> Smooth) > Plot

1. Bin Divide data domain into discrete “buckets”

Categories: Already discrete (but watch out for high cardinality)

Numbers: Choose bin intervals (uniform, quantile, ...)

Time: Choose time unit: Hour, Day, Month, etc.

Geo: Bin x, y coordinates *after* cartographic projection

2. Aggregate Count, Sum, Average, Min, Max, ...

3. Smooth Optional: smooth aggregates [Wickham ’13]

Bin > Aggregate (> Smooth) > Plot

1. Bin Divide data domain into discrete "buckets"

Categories: Already discrete (but watch out for high cardinality)

Numbers: Choose bin intervals (uniform, quantile, ...)

Time: Choose time unit: Hour, Day, Month, etc.

Geo: Bin x, y coordinates *after* cartographic projection

2. Aggregate Count, Sum, Average, Min, Max, ...

3. Smooth Optional: smooth aggregates [Wickham '13]

4. Plot Visualize the aggregate values

Binned Plots by Data Type

	Numeric	Ordinal	Temporal	Geographic
1D	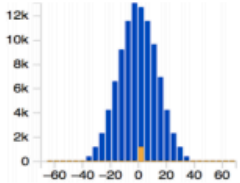 Histogram	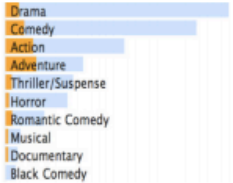 Bar Chart	Line Graph / Area Chart	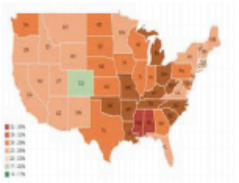 Choropleth Map
2D	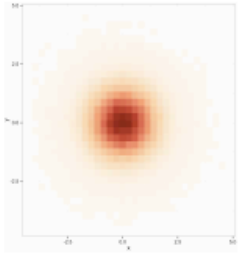 Binned Scatter Plot	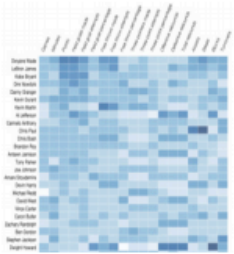 Heatmap	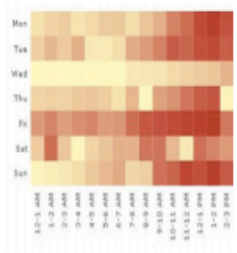 Temporal Heatmap	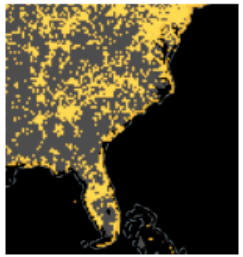 Geographic Heatmap

Examples

Montana
North Dakota
Minnesota
Montreal
Maine
South Dakota
Wisconsin
Toronto
Oregon
Idaho
Michigan
New York
Illinois
Pennsylvania
Nevada
Utah
Missouri
West Virginia
Kentucky
Virginia
Tennessee
Oklahoma
Delaware
Maryland
New Mexico
Mississippi
South Carolina
District of Columbia
Phoenix
San Diego
Dallas
Alabama
Georgia
Texas
Houston
San Antonio
Gulf of California
Monterrey
Mexico
Havana
Sampling
Google Fusion Tables

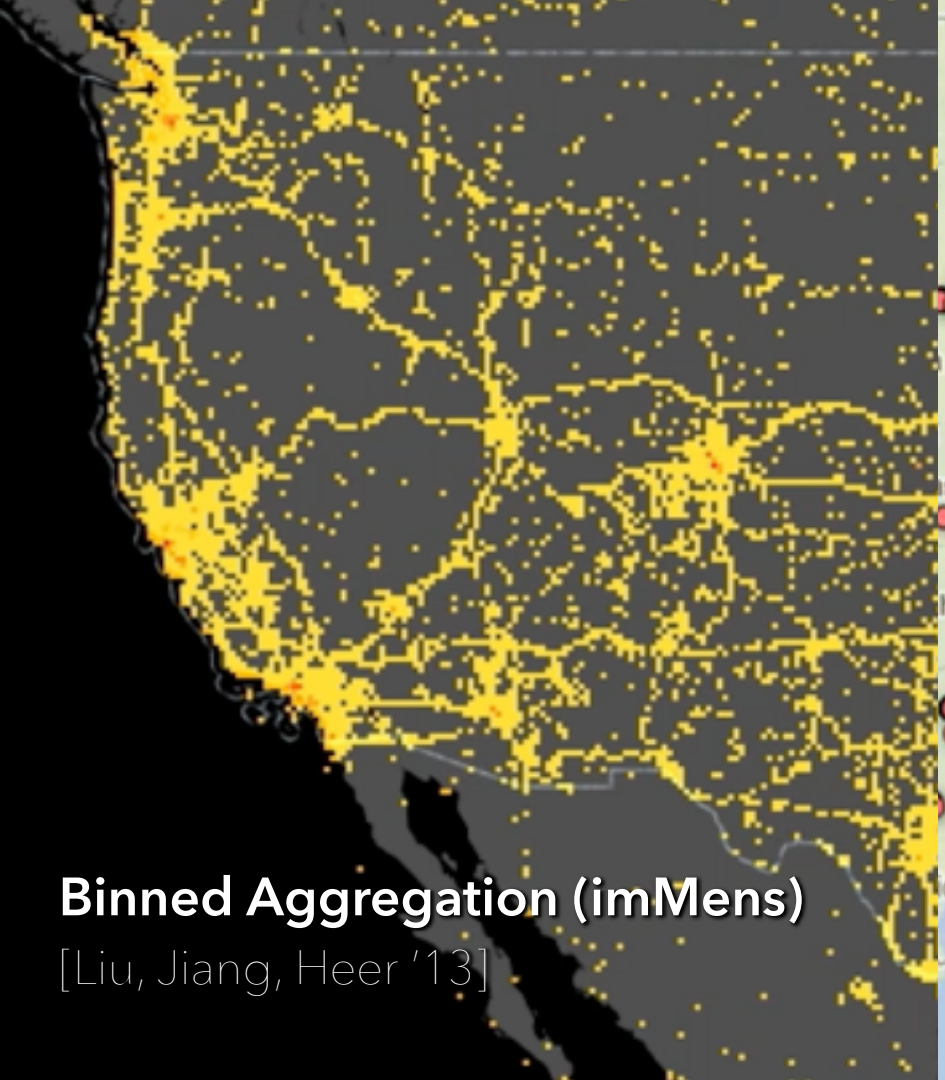

Binned Aggregation (imMens)

[Liu, Jiang, Heer '13]

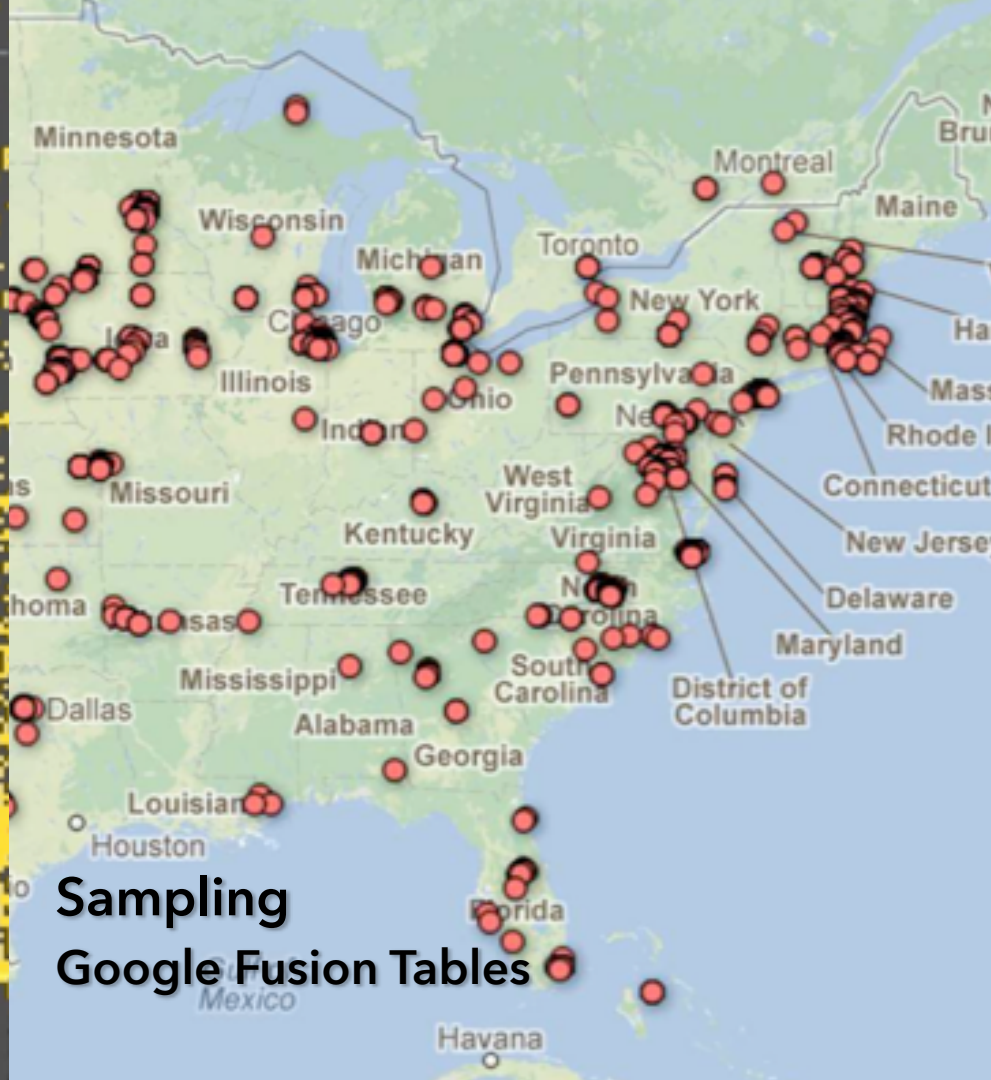

Sampling

Google Fusion Tables

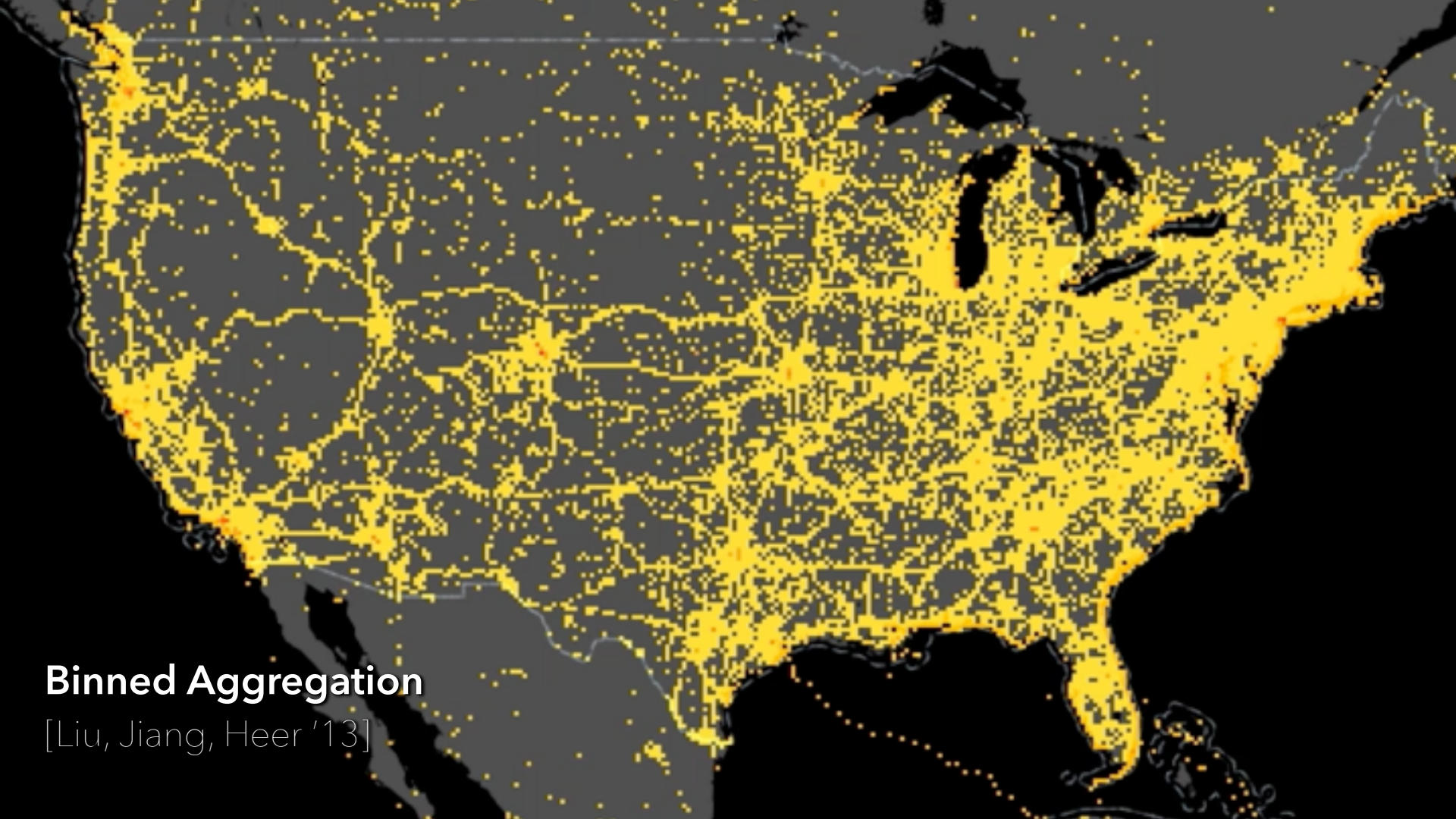

Binned Aggregation

[Liu, Jiang, Heer '13]

Example: Binned Scatter Plots

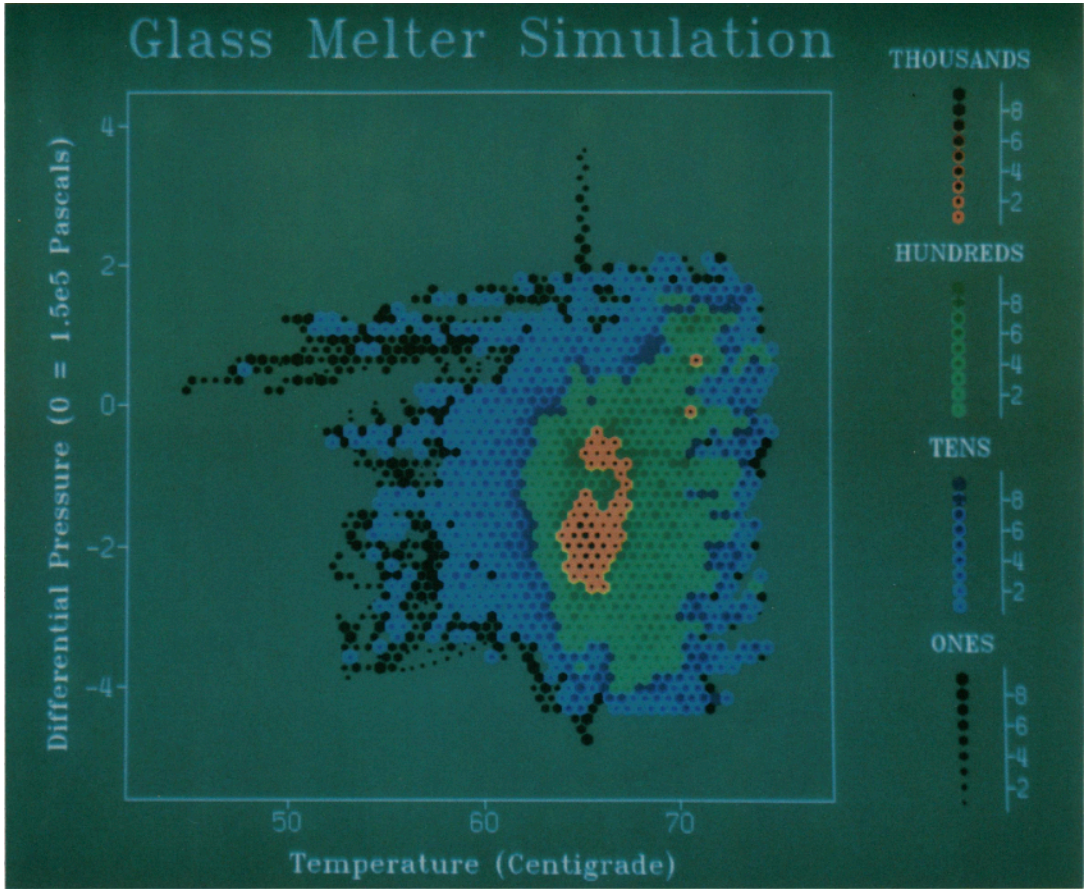

Scatterplot Matrix Techniques for Large N [Carr et al. '87]

Example: Basketball Shot Chart

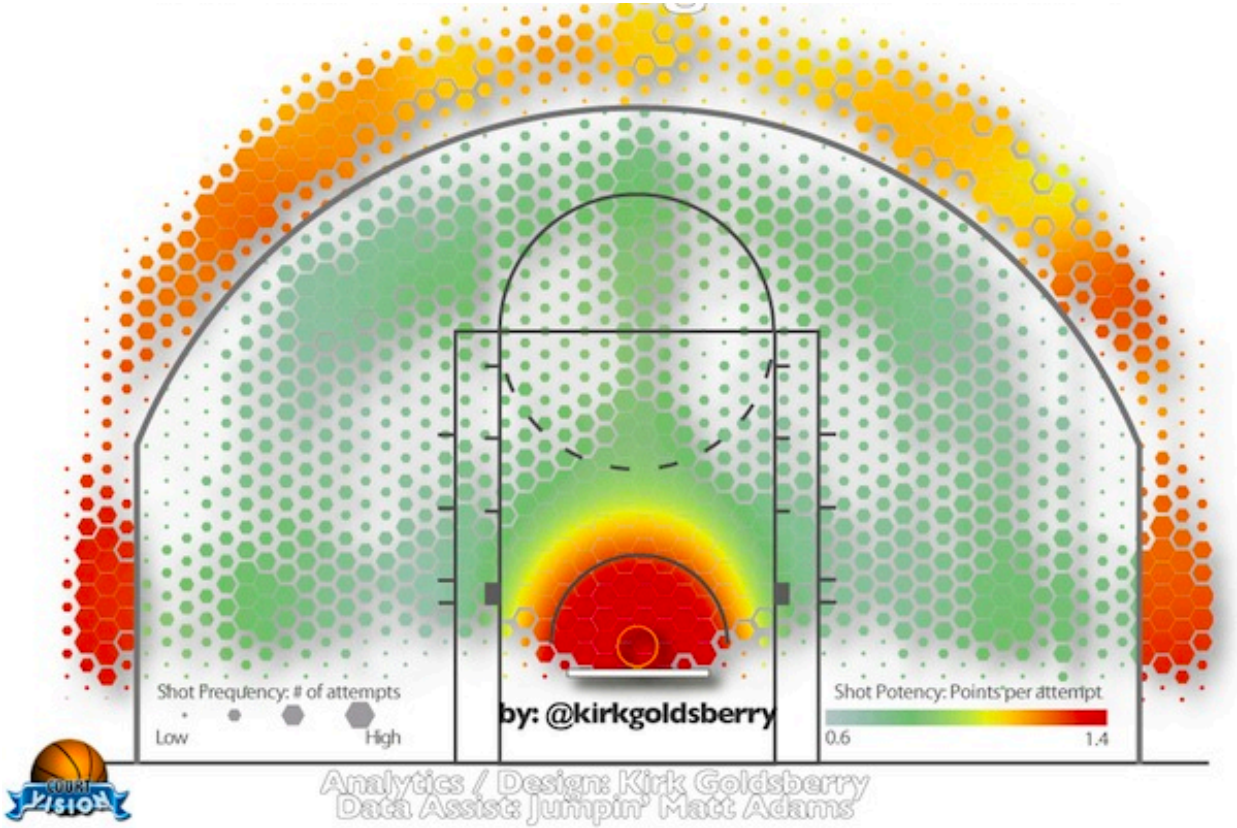

NBA Shooting 2011-12
[Goldsberry]

Time Series

Time Series: 1M samples, 1 sample/second

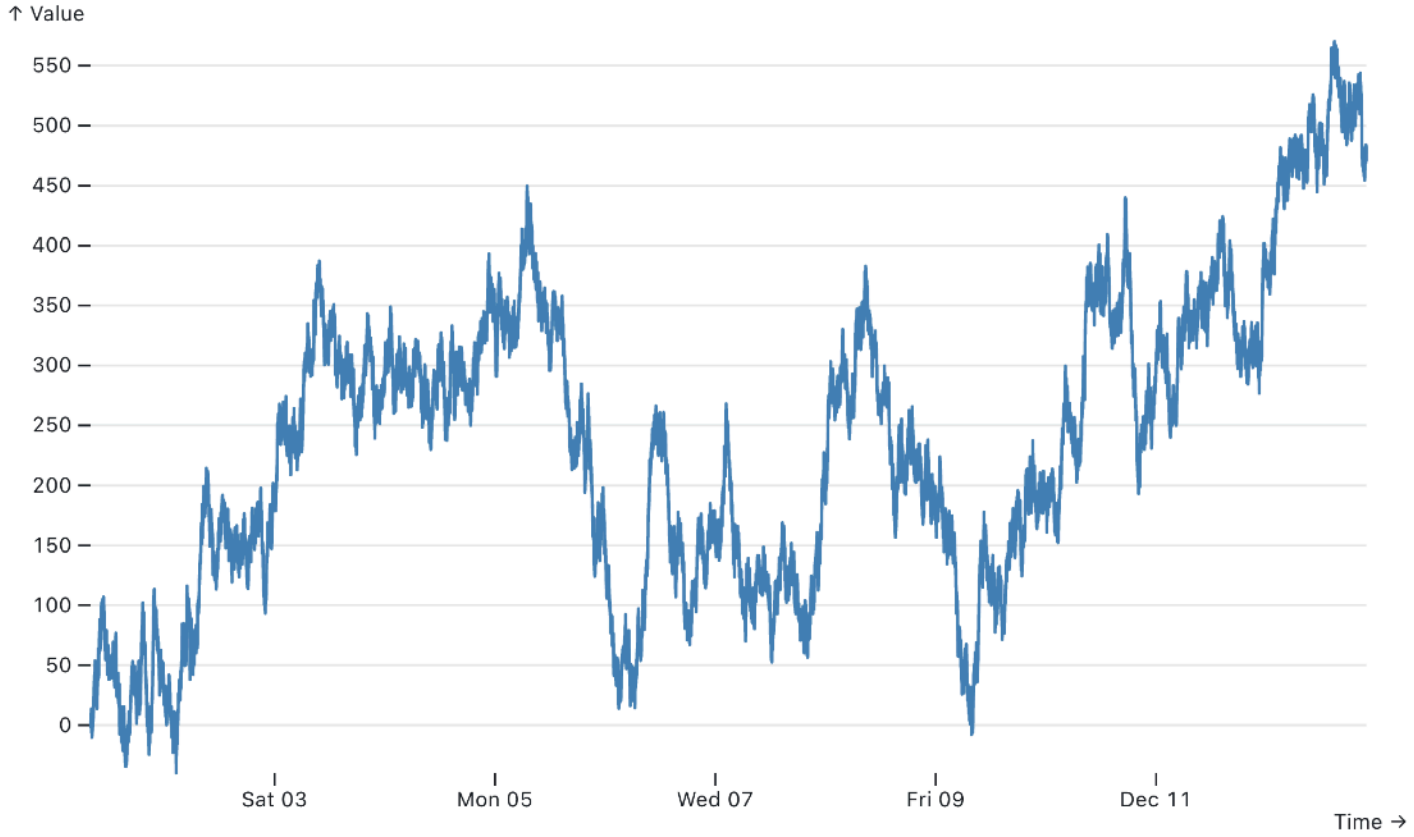

Time Series: 1M samples, 1 sample/second

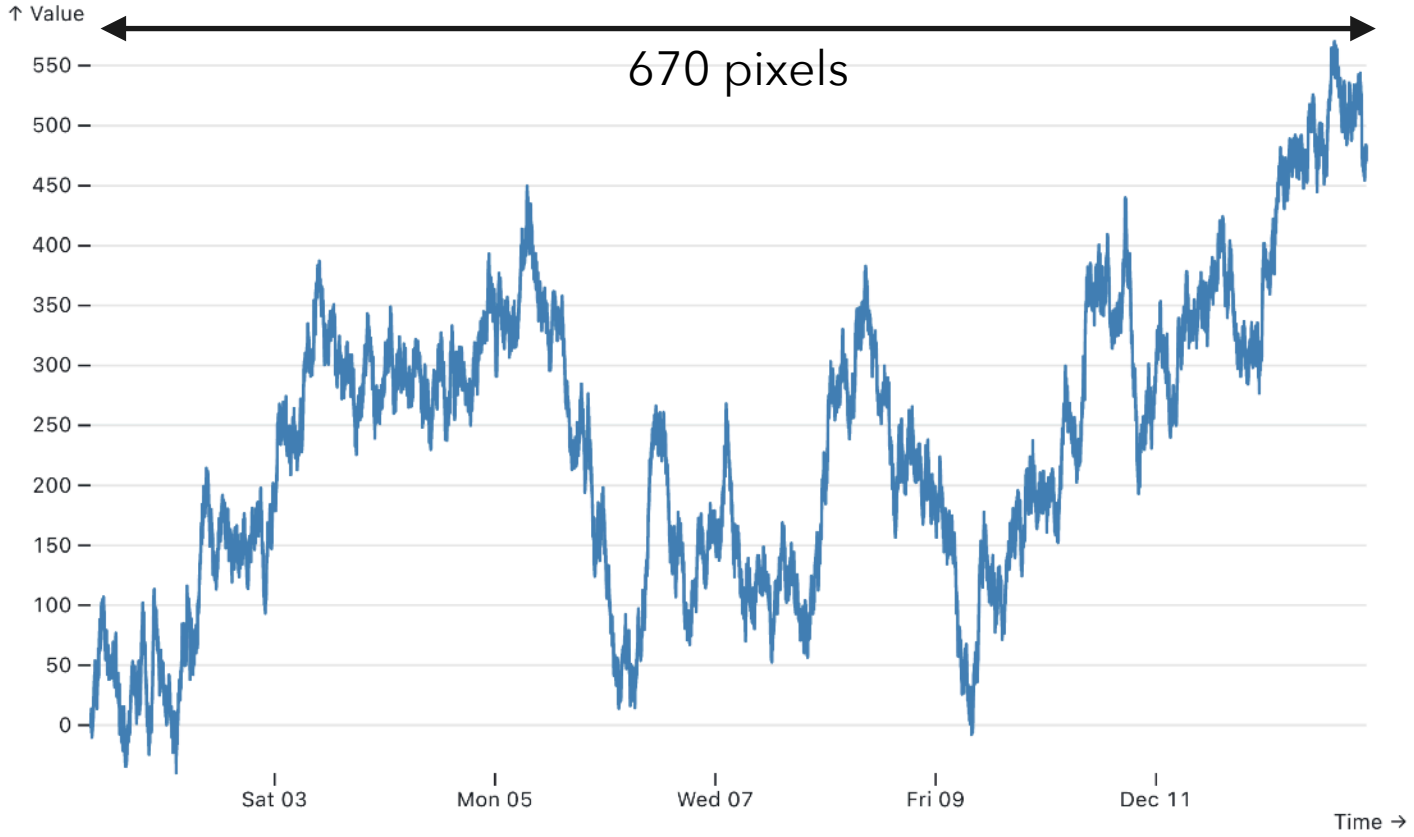

Time Series: 1M samples, 1 sample/second

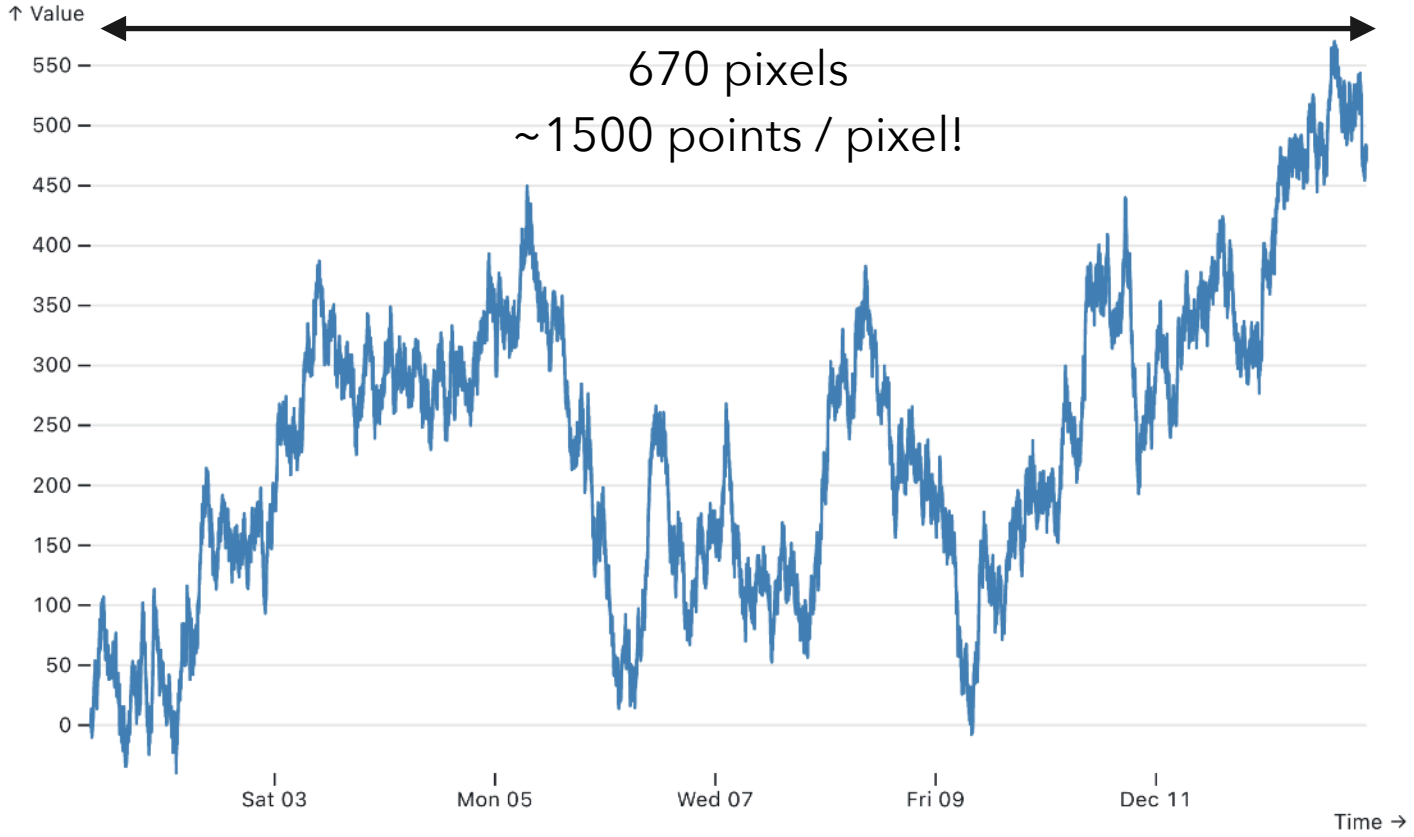

Time Series: 1M samples, 1 sample/second

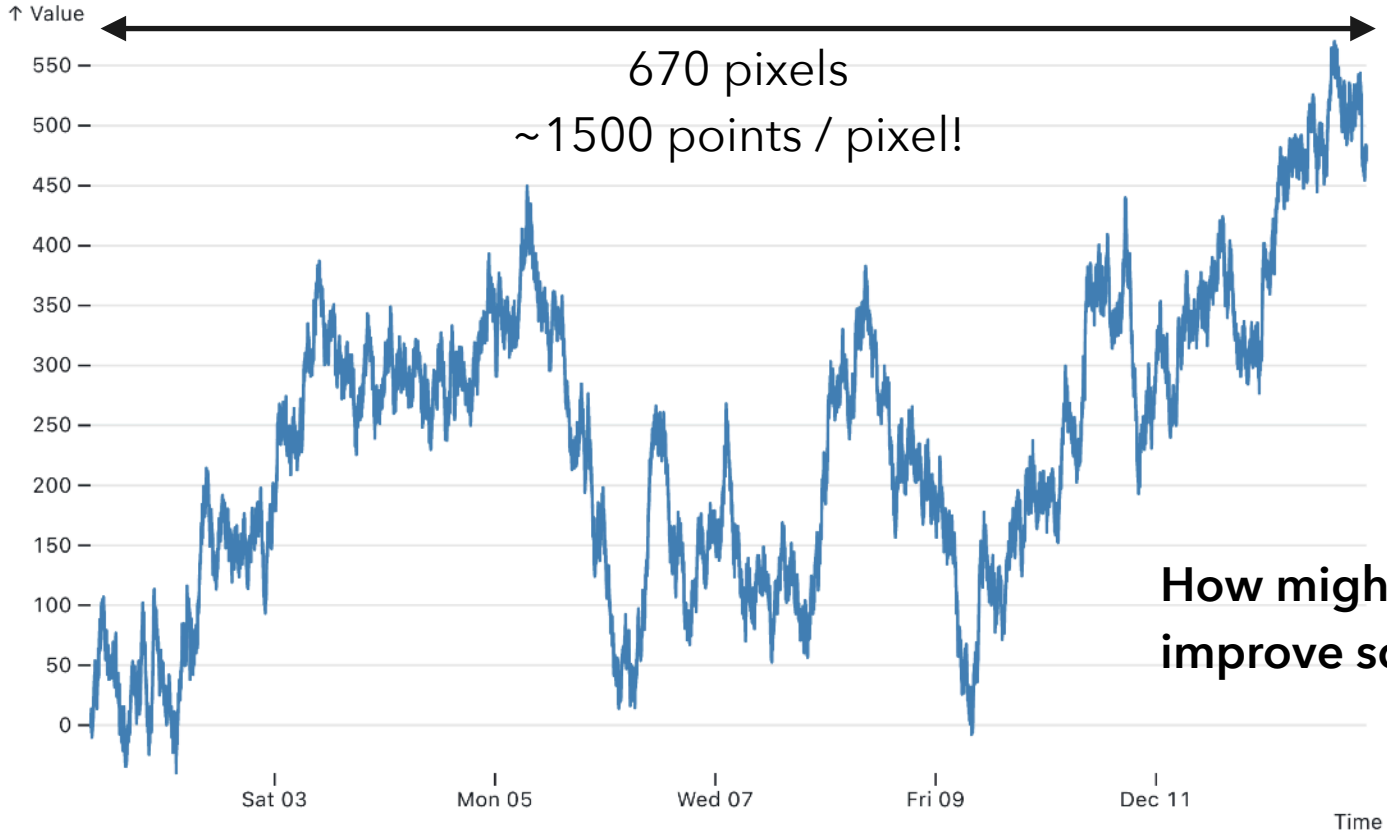

How might we improve scalability?

Time-Series Aggregation [Jugel'14]

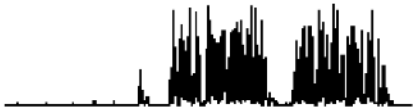

Insight: the resolution is bound by the number of pixels.

Time-Series Aggregation [Jugel'14]

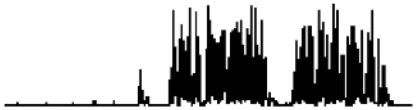

Insight: the resolution is bound by the number of pixels.

1. Compute average value per pixel (1 point/pixel)

…this may miss extreme (min, max) values

Time-Series Aggregation [Jugel'14]

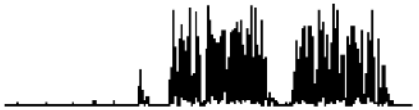

Insight: the resolution is bound by the number of pixels.

1. Compute average value per pixel (1 point/pixel)

   …this may miss extreme (min, max) values

2. Plot min/max values per pixel (2 points/pixel)

   …this does better, but still misrepresents

Time-Series Aggregation [Jugel'14]

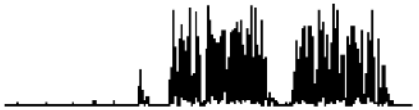

Insight: the resolution is bound by the number of pixels.

1. Compute average value per pixel (1 point/pixel)

…this may miss extreme (min, max) values

2. Plot min/max values per pixel (2 points/pixel)

…this does better, but still misrepresents

3. M4: min/max values & timestamps (4 points/pixel)

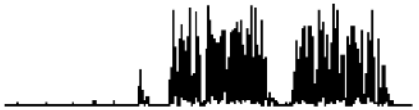

…this provides provable fidelity to the full data!

M4 Data Reduction in the Database

```
SELECT min(t), arg_min(v,t) FROM Q GROUP BY $pixel UNION
SELECT max(t), arg_max(v,t) FROM Q GROUP BY $pixel UNION
SELECT arg_min(t,v), min(v) FROM Q GROUP BY $pixel UNION
SELECT arg_max(t,v), max(v) FROM Q GROUP BY $pixel
```

`Q`: query that returns a time series `(t,v)`

`$t1`, `$t2`: global min/max timestamps

`$w`: chart width in pixels

`$pixel = floor($w(t-$t1)/($t2-$t1))`

Time Series: 1M samples, 1 sample/second

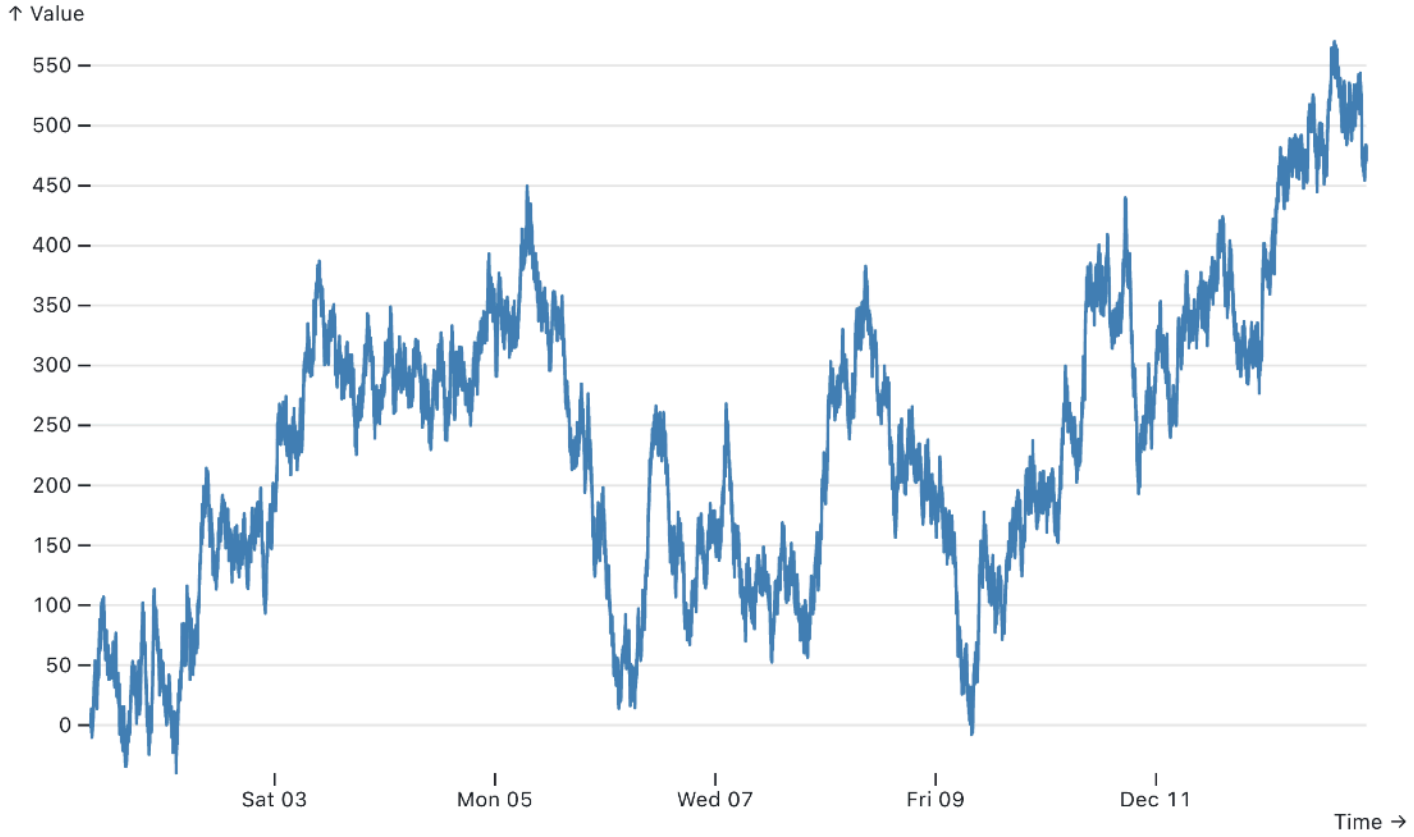

M4: 1M samples -> 2,653 plotted points

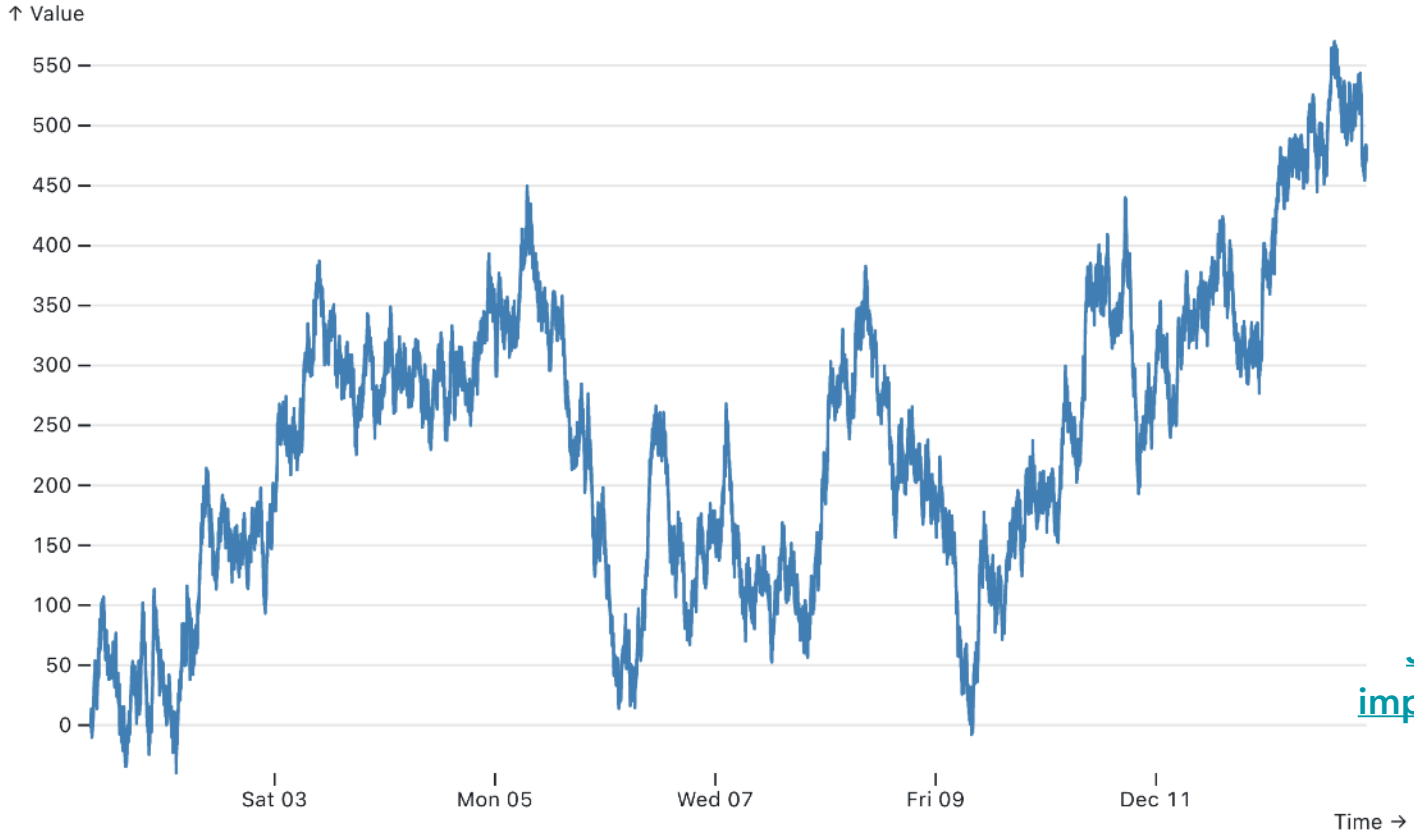

JavaScript implementation

But what about multiple time-series?

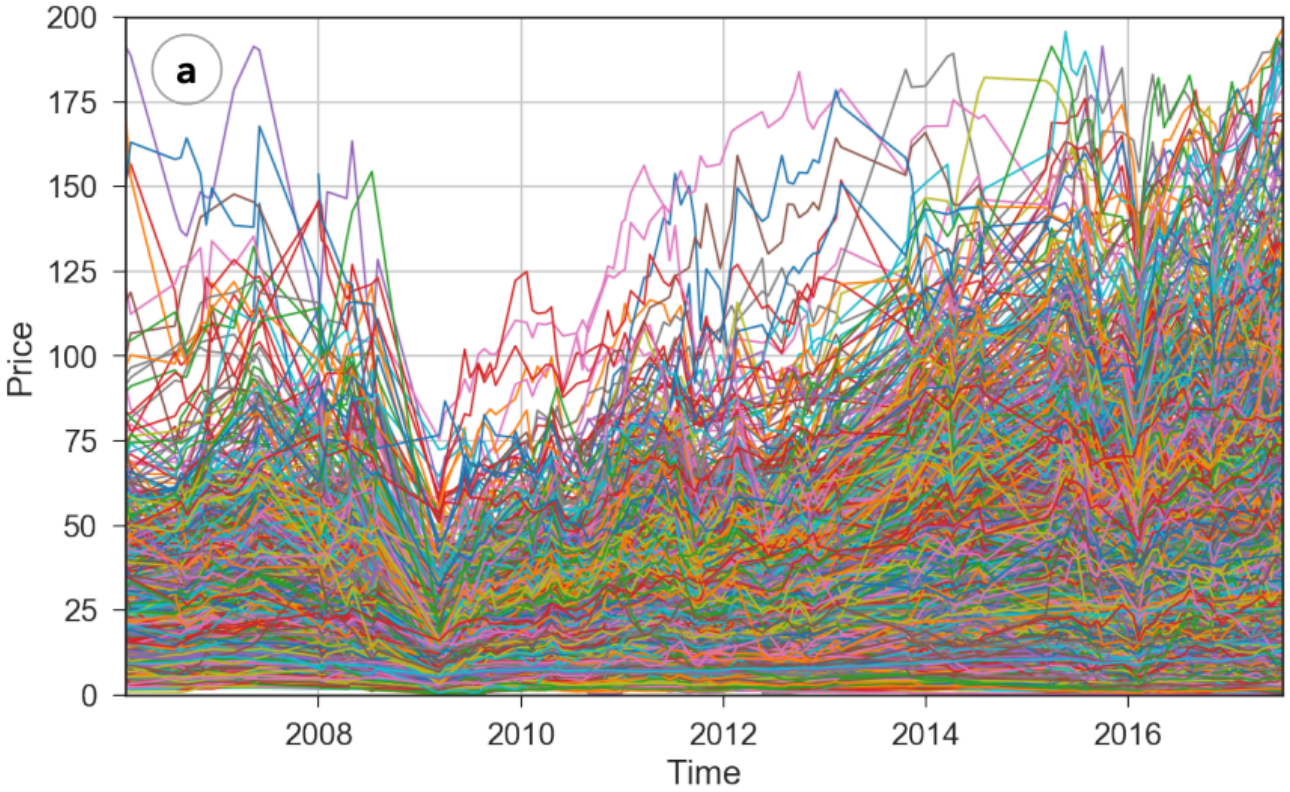

Perceptual scalability breaks down…

Density Line Chart [Moritz & Fisher]

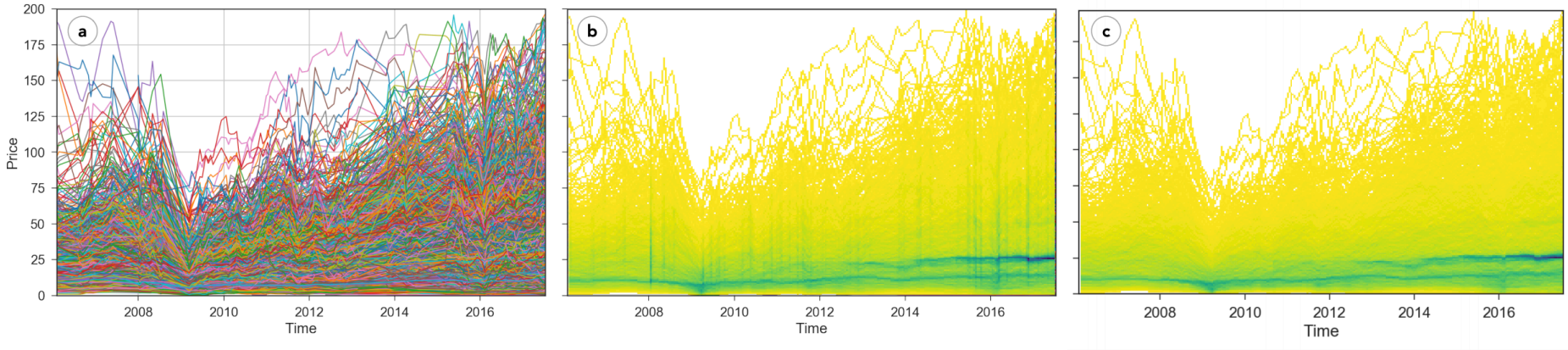

Line Chart | Non-Normalized Heatmap | Normalized "DenseLines"

The non-normalized heatmap suffers from artifacts, seen as vertical stripes.

Binned charts convey high points across the top, a collective dip in stocks during the crash of 2008, and two distinct bands of $25 and $15 stocks.

Density Line Chart [Moritz & Fisher]

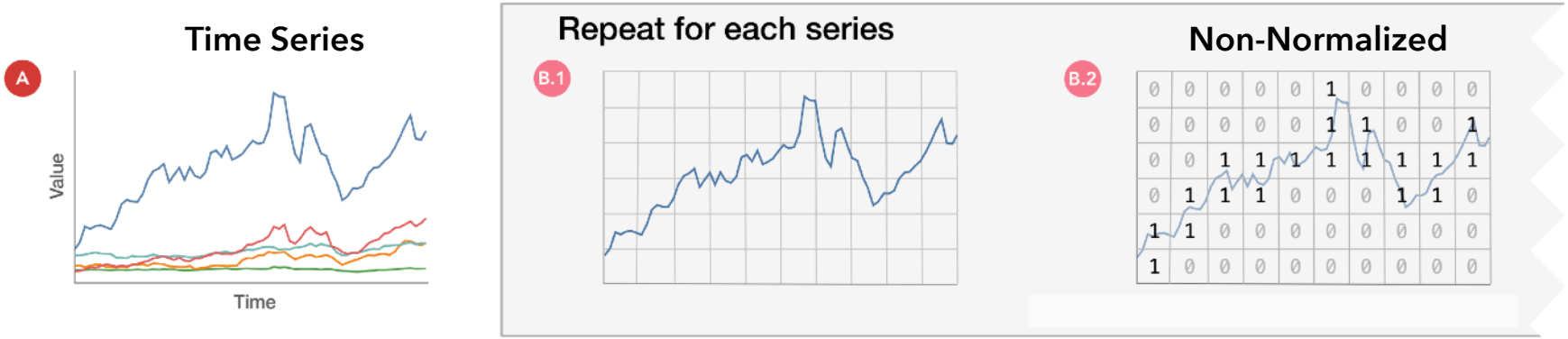

Density Line Chart [Moritz & Fisher]

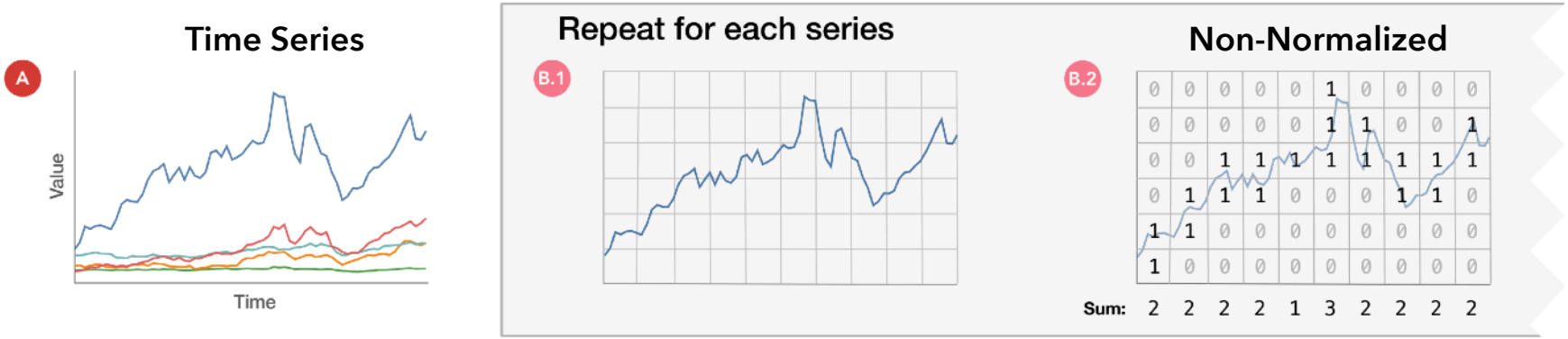

Density Line Chart [Moritz & Fisher]

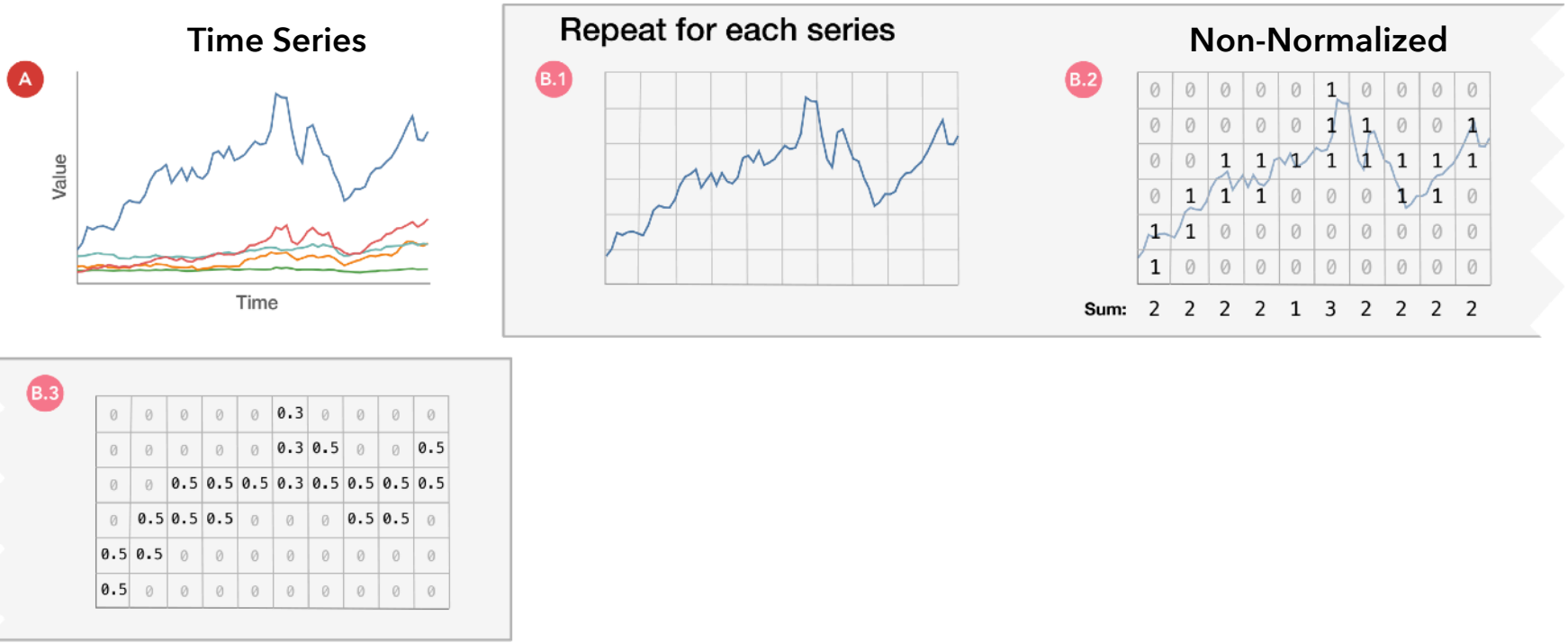

Density Line Chart [Moritz & Fisher]

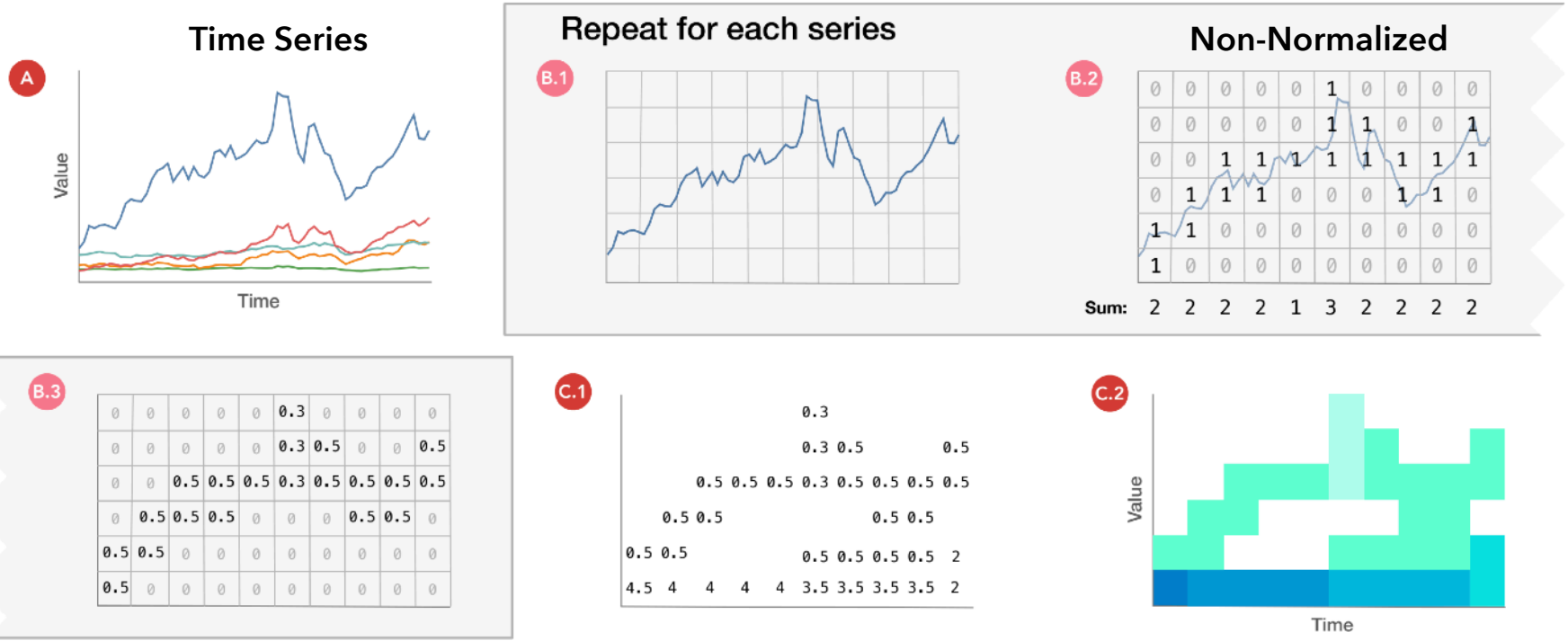

Density Line Chart [Moritz & Fisher]

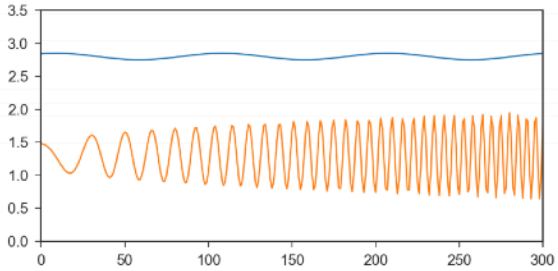

Example Time Series

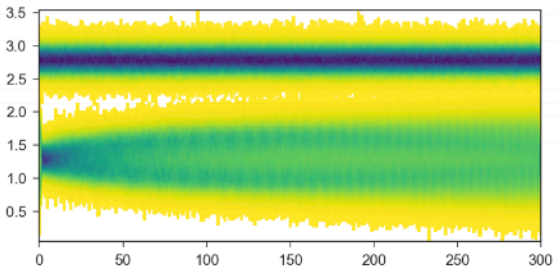

10k Series, Normalized

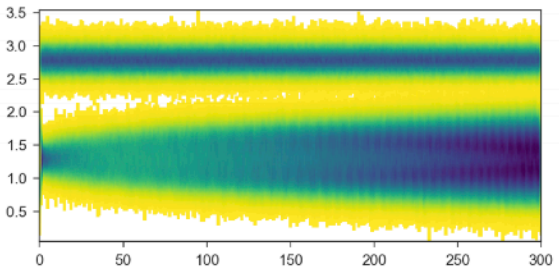

10k Series, Non-Normalized

The density of the second group appears to increase to the right!

Without normalization, the steep lines are over-represented.

Design Subtleties

Hexagonal or Rectangular Bins?

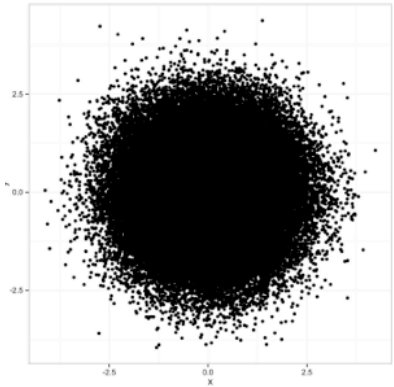

100,000 Data Points

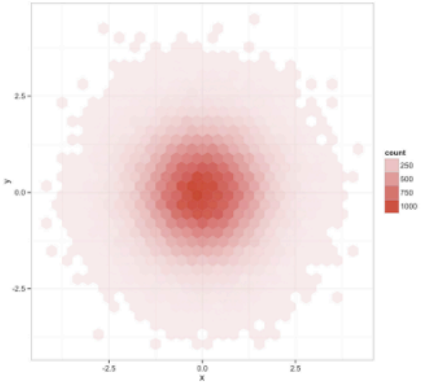

Hexagonal Bins

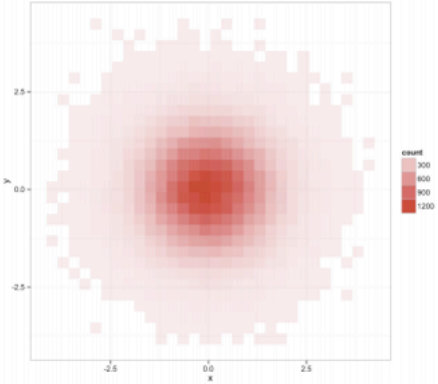

Rectangular Bins

Hex bins better estimate density for 2D plots, but the *improvement is marginal* [Scott 92].

Rectangles support *reuse* and *visual queries*.

Color Scale: Discontinuity after Zero



Standard Color Ramp
Counts near zero are white.



Add Discontinuity after Zero
Counts near zero remain visible.

Questions?

Administrivia

Final Project Schedule

~~*Proposal*~~	~~Fri Feb 20~~
Prototype	**Wed Mar 4**
Demo Video	**Wed Mar 11**
Video Showcase	Thu Mar 12 (in class)
Deliverables	Mon Mar 16

Logistics

Be sure to include all team members!

Upload your video to YouTube (unlisted is fine)

Submit links on Gradescope

Milestone Prototype (due 3/4)

Publish work to GitLab pages for others to examine and share feedback. You **are not** expected to have complete, polished content at this point.

You **are** expected to provide prototype work that communicates your design goals. For example: initial visualizations, sketches, storyboards, and text annotations / idea descriptions.

One should get a sense of what you intend to ultimately submit! Also feel free to post questions.

Demo Video Guidelines

Your video should communicate your chosen topic and goals along with your visualization designs.

Typically videos use a mixture of static slides and interactive screen capture with overlaid narration.

The initial frame of your video should include your project name and the team members' names.

You might show your page as-is, or you might take excerpts (cropped views) of your page for a better video narrative. Whatever communicates best.

Demo Video Guidelines, Cont.

Your video should communicate how your designs enable understanding of your chosen topic & data.

Do not laundry list the various features you implemented. Instead focus on what viewers can learn from your submission.

Walk us through an envisioned use case from the perspective of a viewer, demonstrating the kind of insights/explanations one might gain.

Keep it tight! 90 seconds goes quickly :)

Scalable Interaction

Flight Delays
250k Records

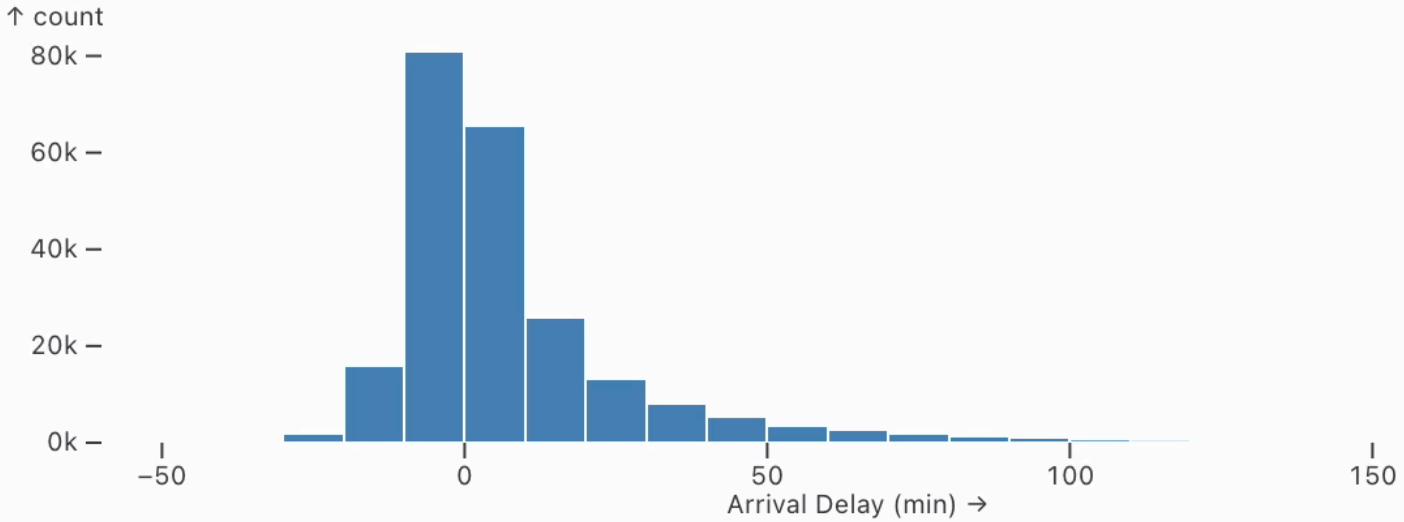

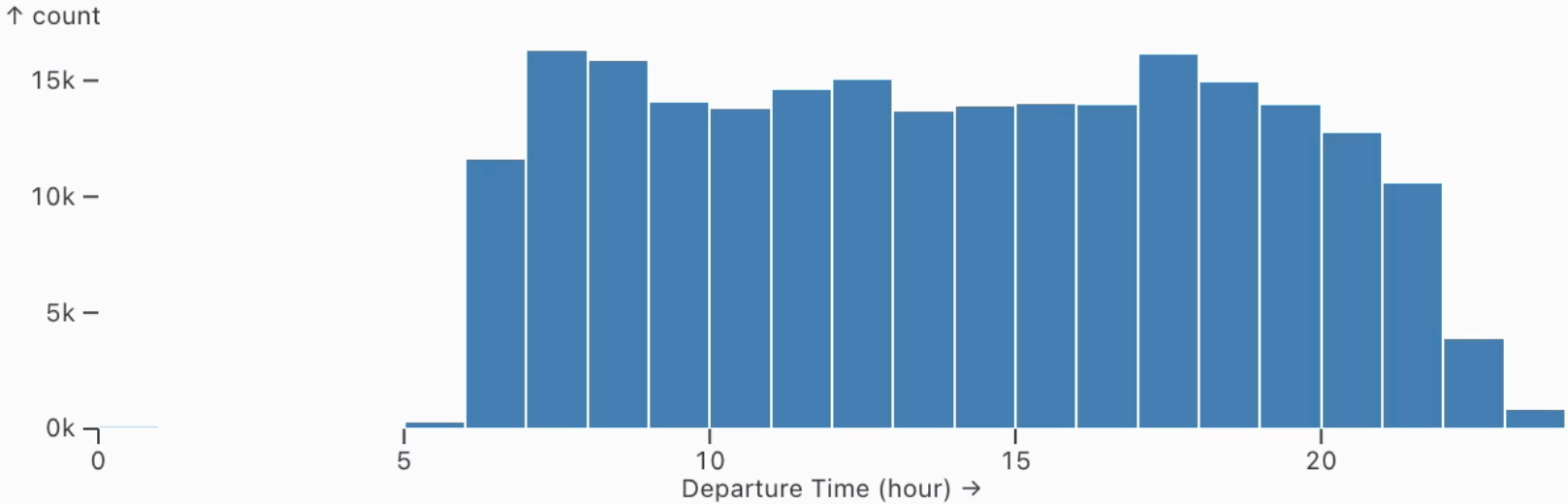

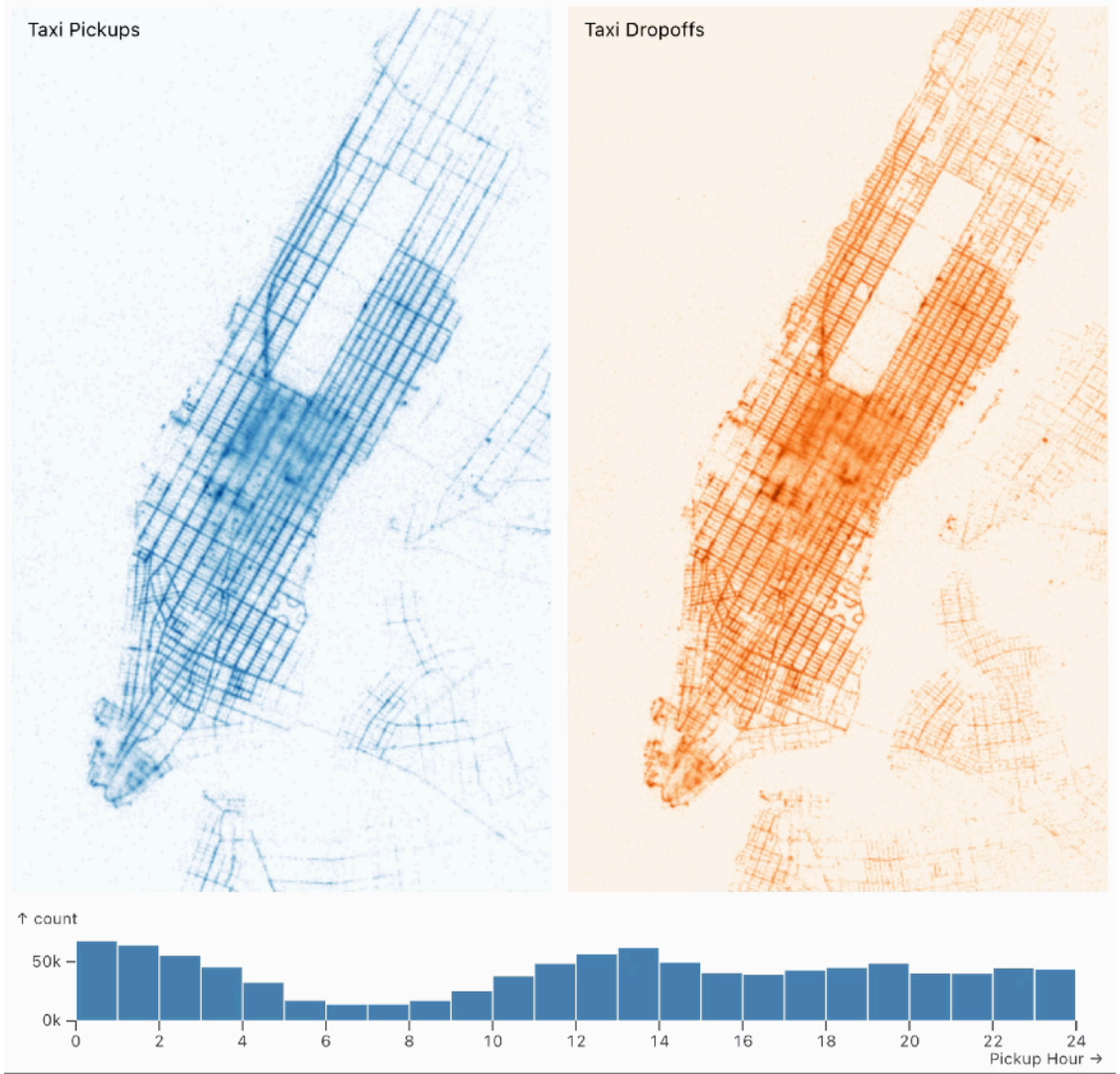

NY Taxi Rides

1M Records

Jan 1-3, 2010

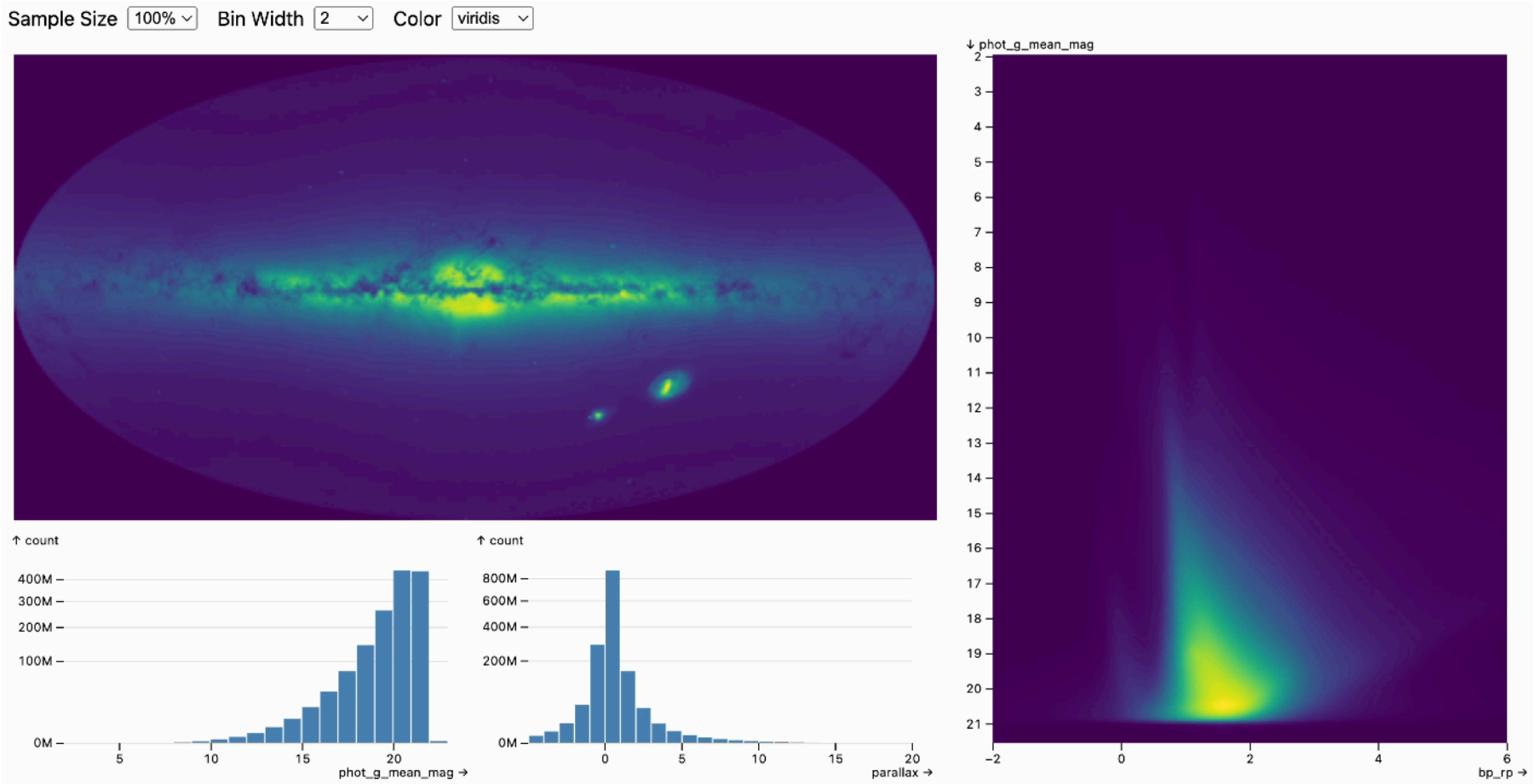

Gaia Star Catalog · 1.8B Records

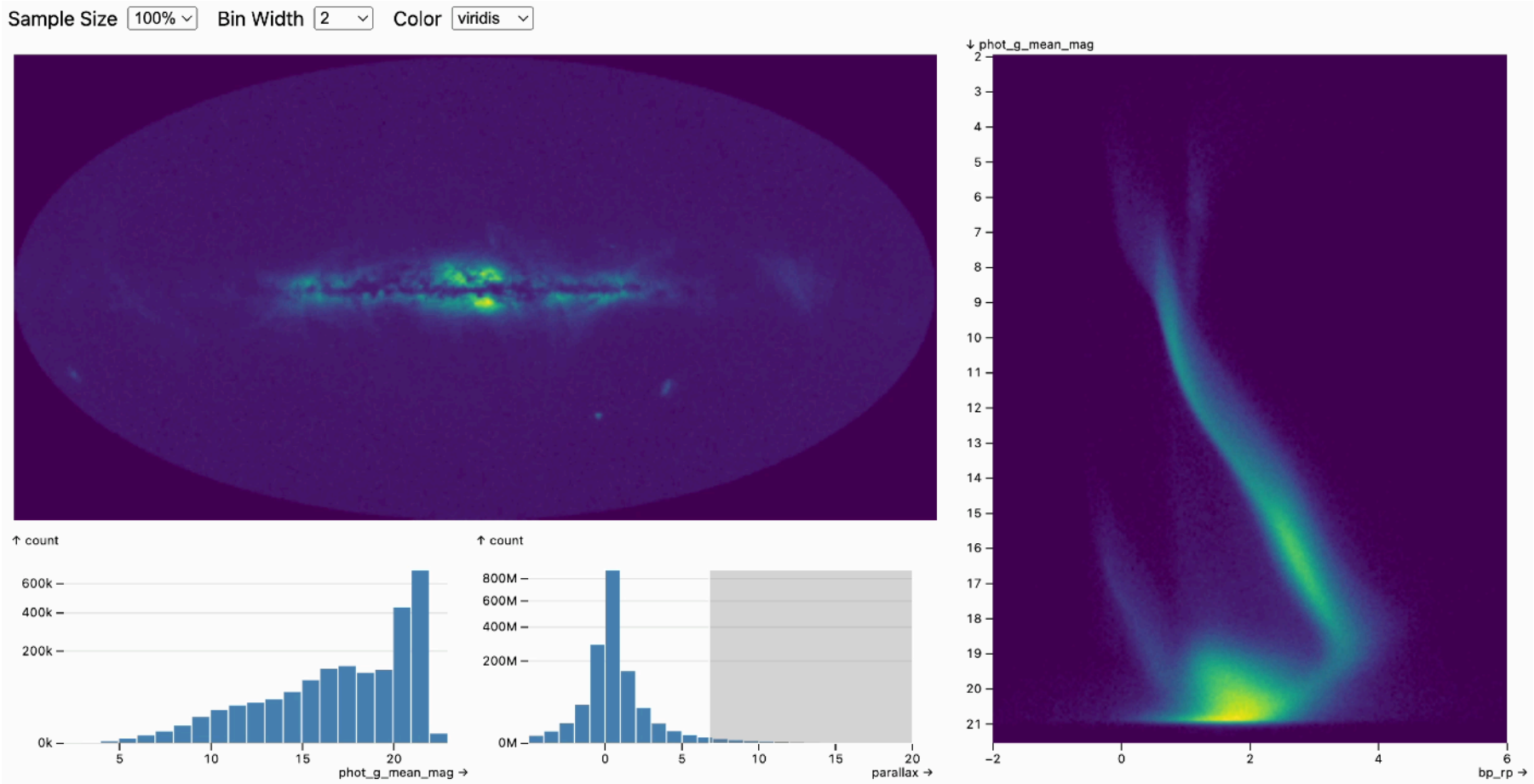

Gaia Star Catalog · 1.8B Records

Interactive Scalability Strategies

1. Query Database
2. Indexing / Preaggregation
3. Prefetching
4. Approximation

Interactive Scalability Strategies

1. Query Database Offload to a scalable backend…

Tableau, for example, issues aggregation queries.

Analytical databases are designed for fast, parallel execution.

But round-trip queries to the DB may still be too slow…

2. Indexing / Preaggregation

3. Prefetching

4. Approximation

Interactive Scalability Strategies

1. Query Database …or alternative data frame implementation

Python: Polars, Vaex, Modin, cuDF

R: dbplyr

All: DuckDB

2. Indexing / Preaggregation

3. Prefetching

4. Approximation

Interactive Scalability Strategies

1. Query Database

2. Indexing / Preaggregation Query data summaries

Build sorted indices or pre-aggregated data to quickly re-calculate aggregations as needed on the client.

3. Prefetching

4. Approximation

Interactive Scalability Strategies

1. **Query Database**
2. **Indexing / Preaggregation**
3. **Prefetching** Request data *before* it is needed

Reduce latency by speculatively querying for data before it is needed. Requires prediction models to guess what is needed.

4. **Approximation**

Interactive Scalability Strategies

1. **Query Database**
2. **Indexing / Preaggregation**
3. **Prefetching**
4. **Approximation** Give fast, approximate answers

Reduce latency by computing aggregates on a sample, ideally with approximation bounds characterizing the error.

Interactive Scalability Strategies

1. **Query Database**
2. **Indexing / Preaggregation**
3. **Prefetching**
4. **Approximation**

These strategies are **not** mutually exclusive!

Systems can apply them in tandem.

Preaggregation

Flight Delays
250k Records

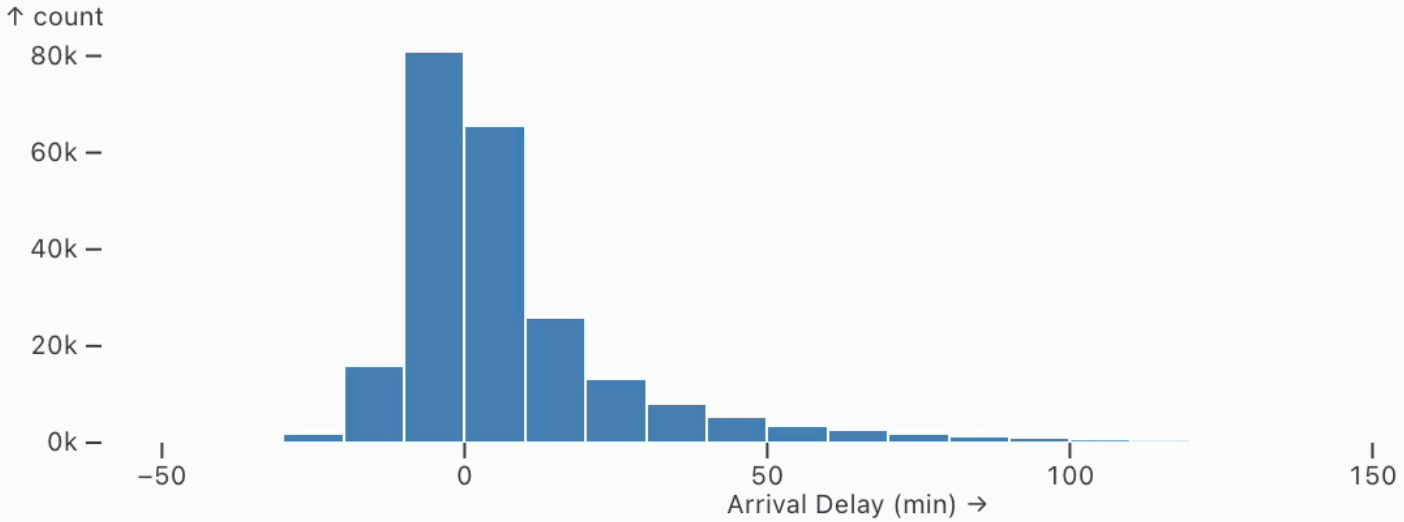

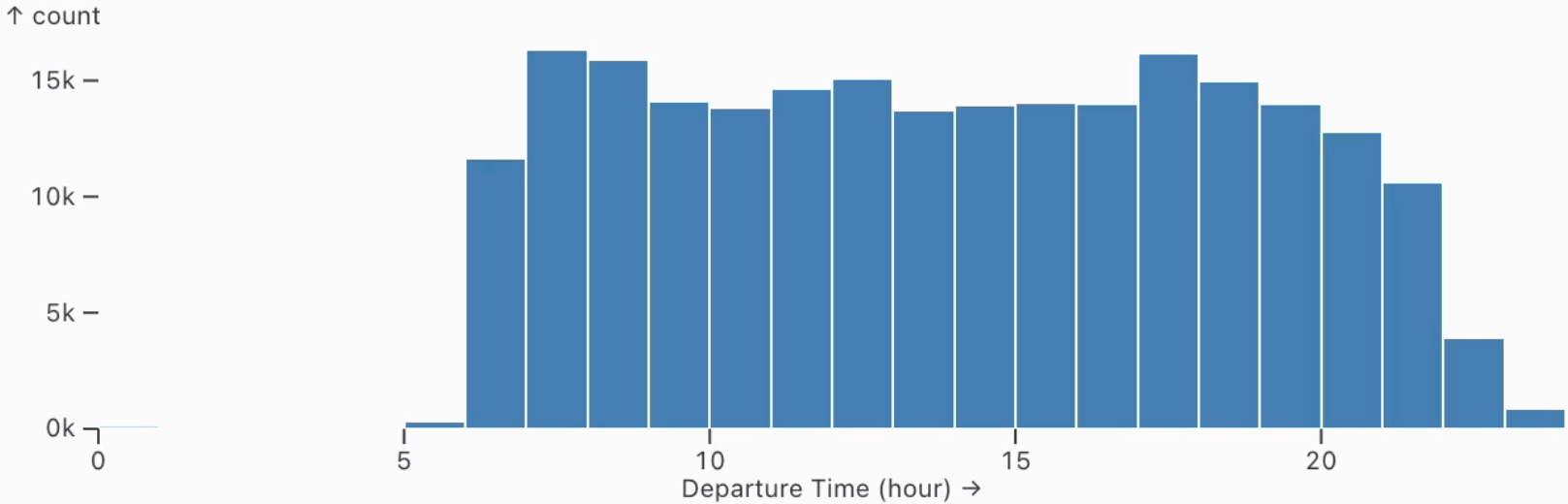

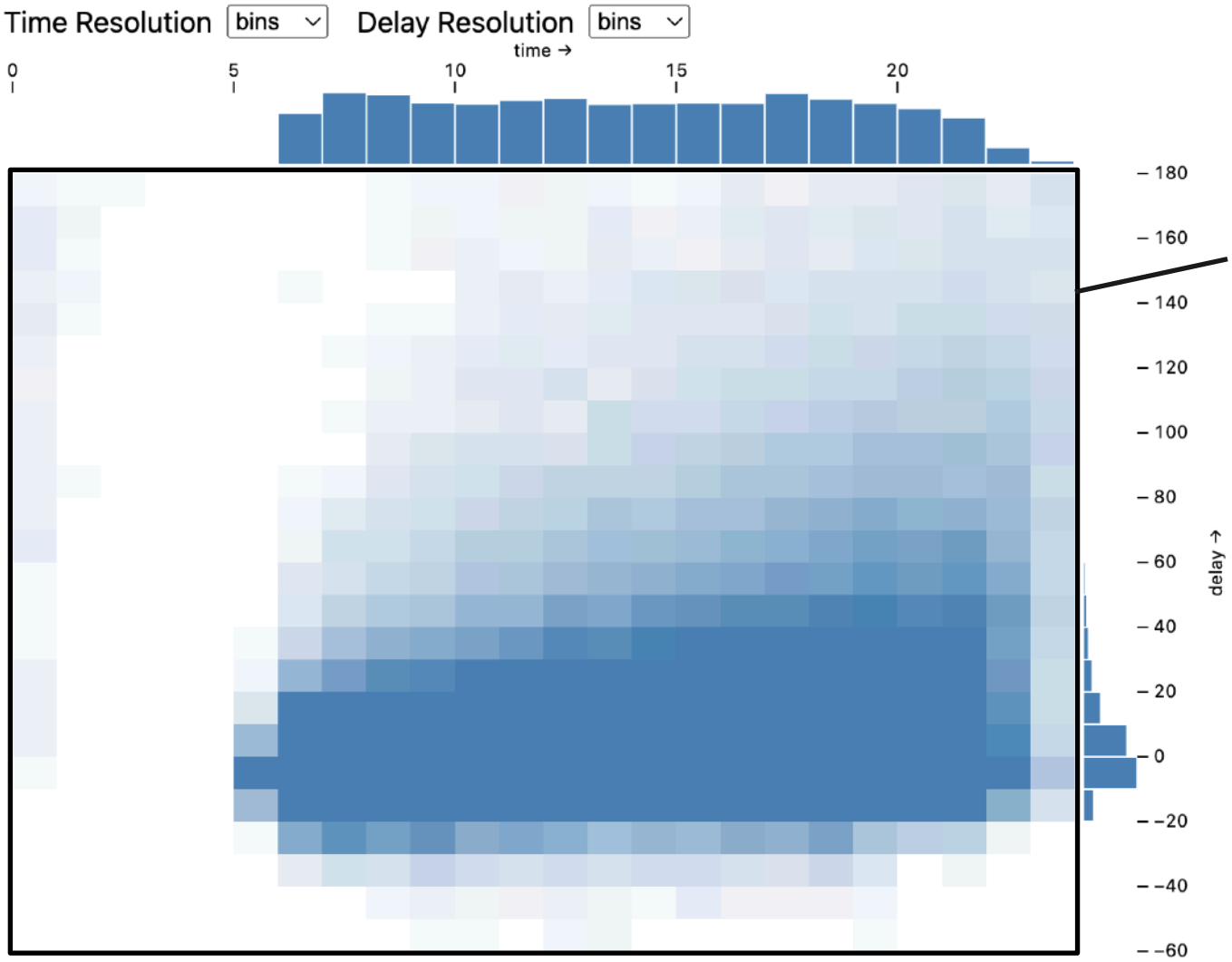

Flight Delays

250k Records

Preaggregate

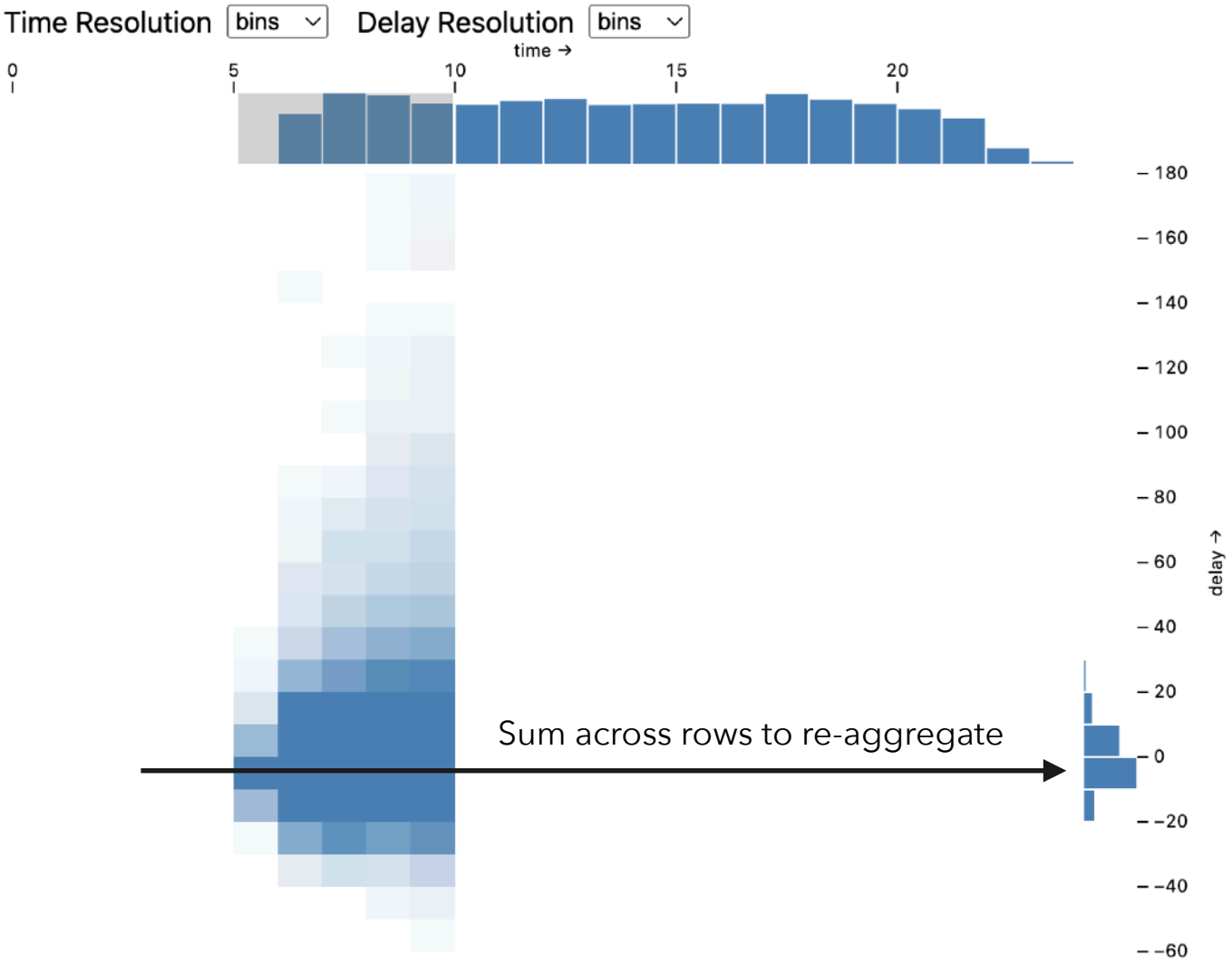

Flight Delays

250k Records

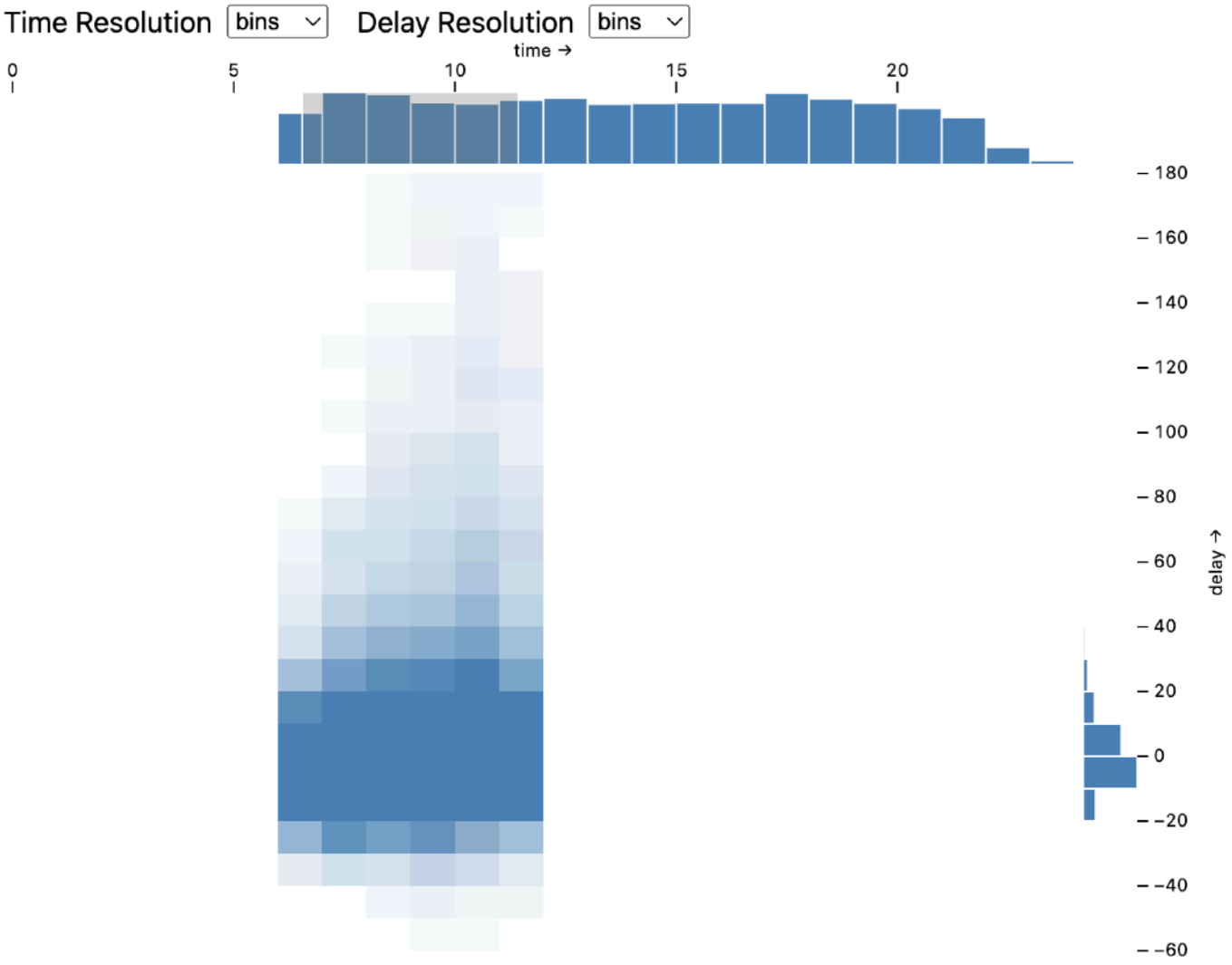

Flight Delays

250k Records

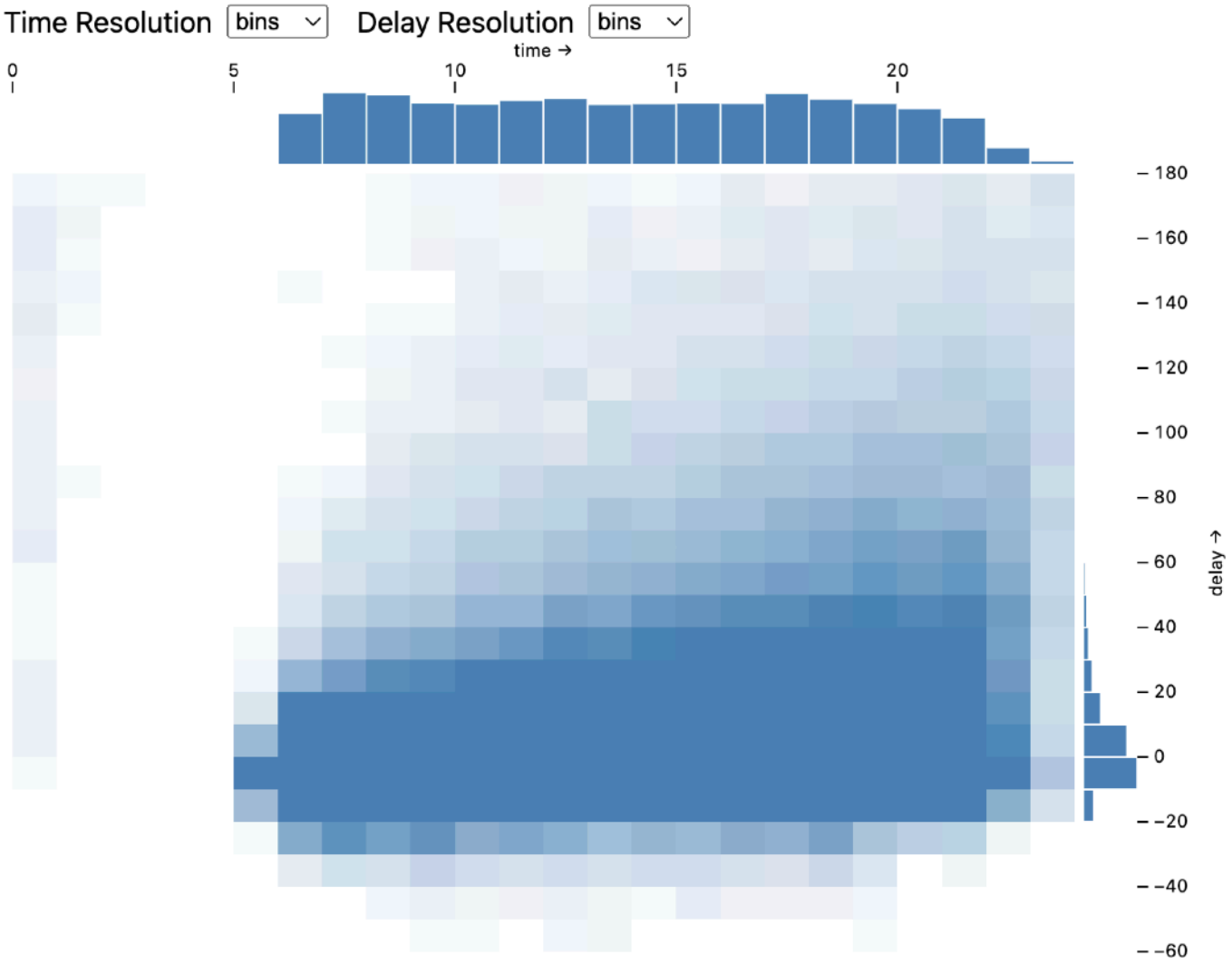

Flight Delays

250k Records

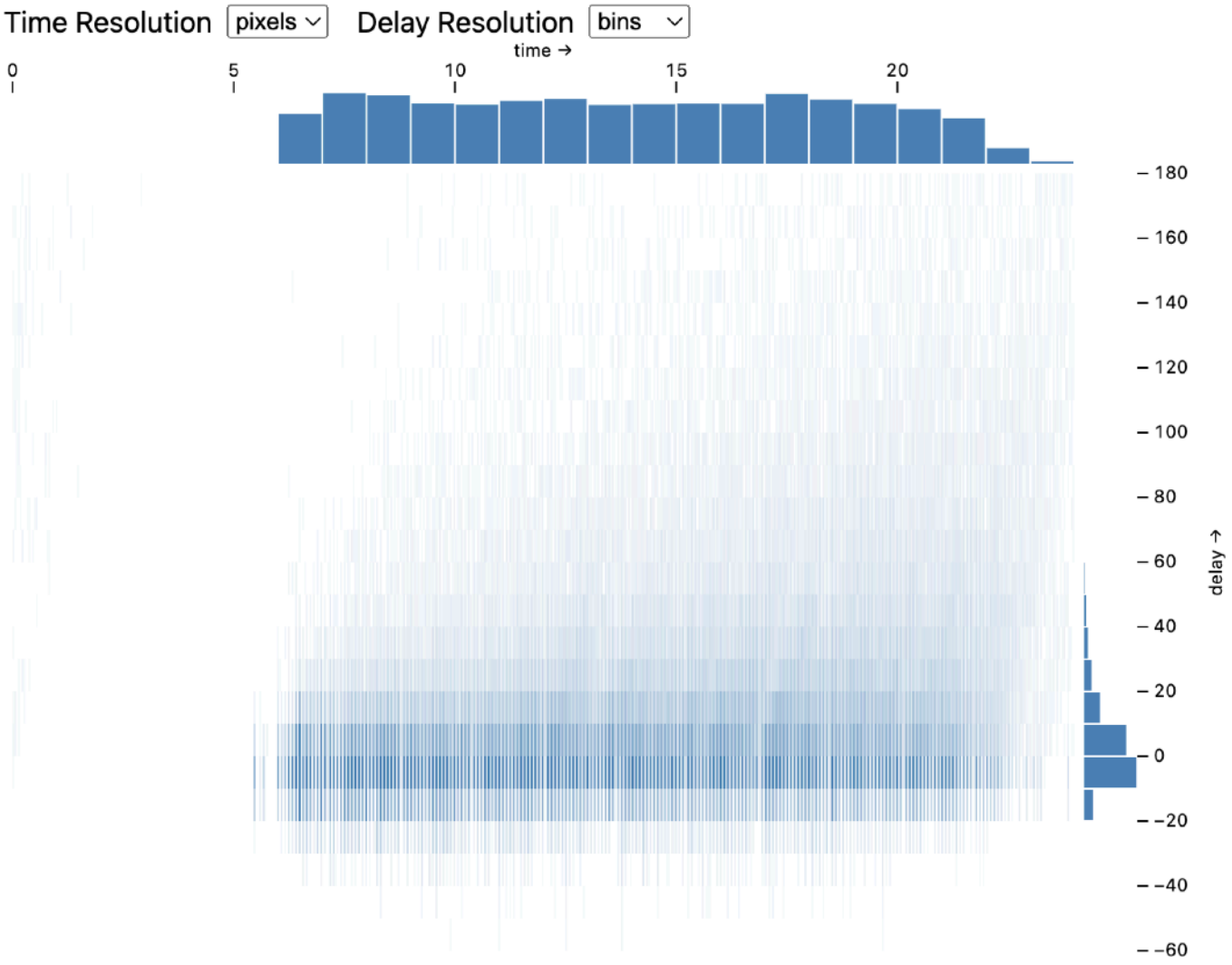

Flight Delays

250k Records

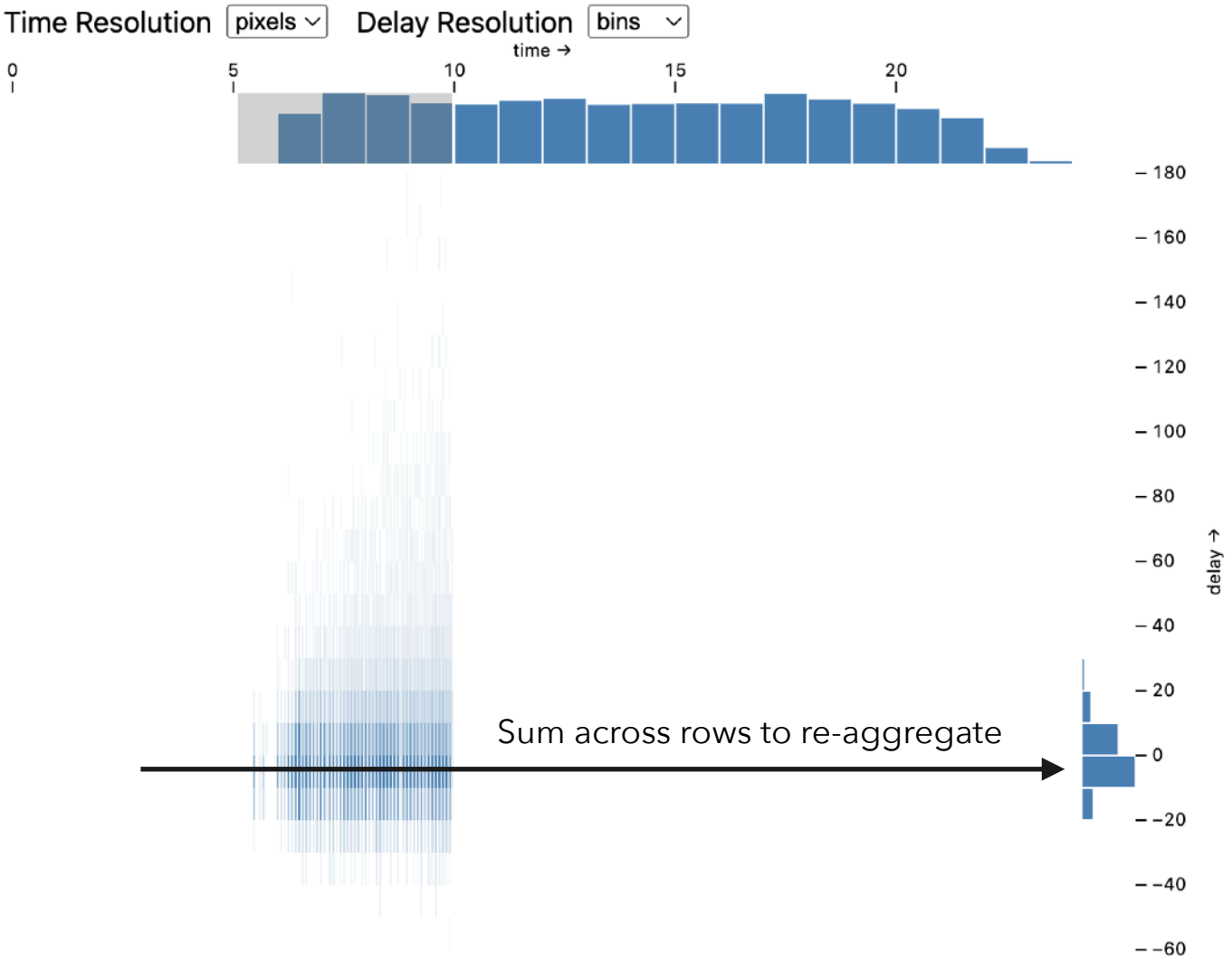

Flight Delays

250k Records

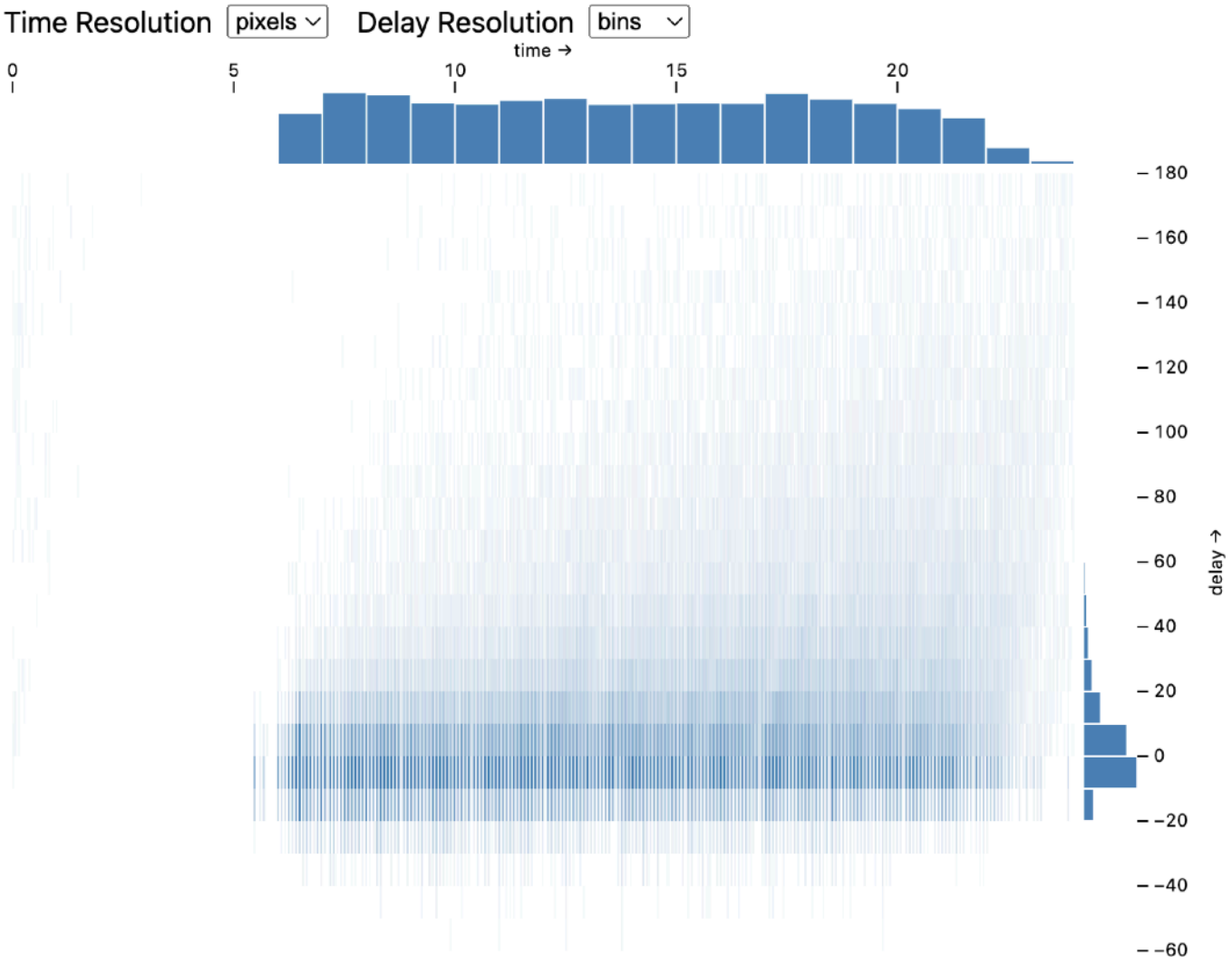

Flight Delays

250k Records

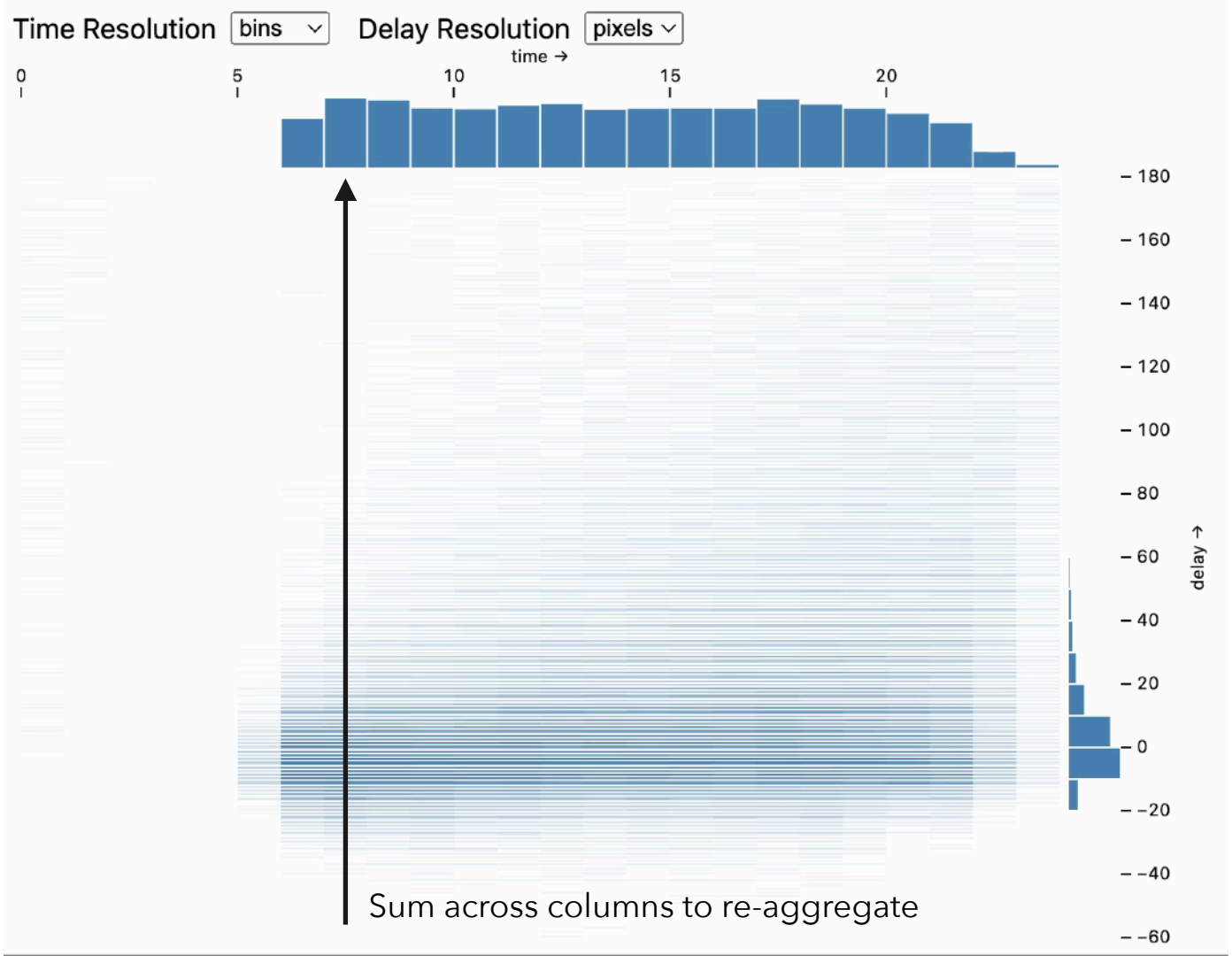

Flight Delays

250k Records

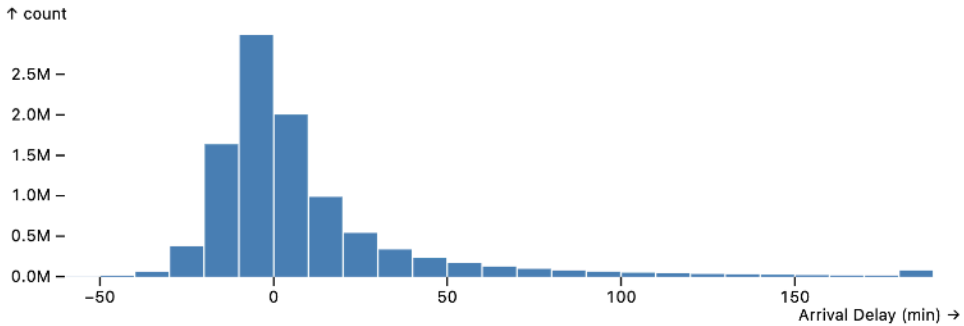
↑ count
2.5M –
2.0M –
1.5M –
1.0M –
0.5M –
0.0M –
–50
0
50
100
150
Arrival Delay (min) →

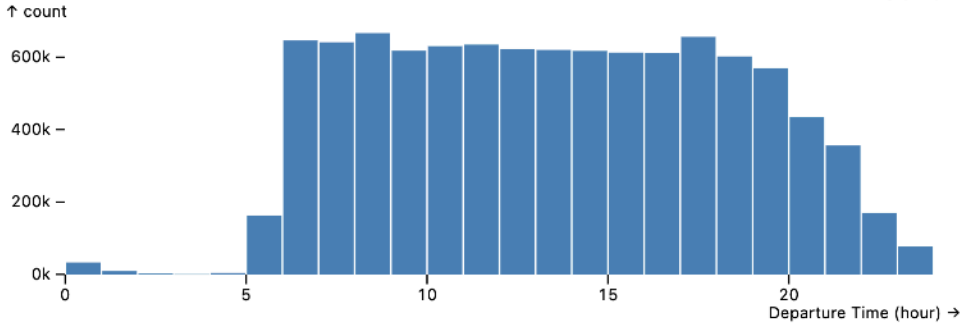
↑ count
600k –
400k –
200k –
0k –
0
5
10
15
20
Departure Time (hour) →

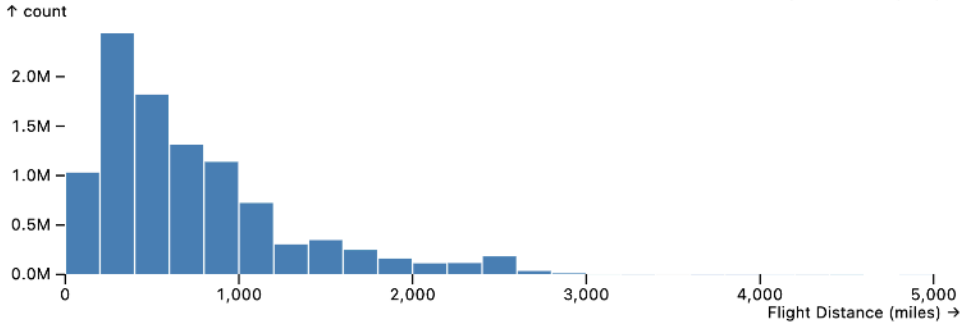
↑ count
2.0M –
1.5M –
1.0M –
0.5M –
0.0M –
0
1,000
2,000
3,000
4,000
5,000
Flight Distance (miles) →

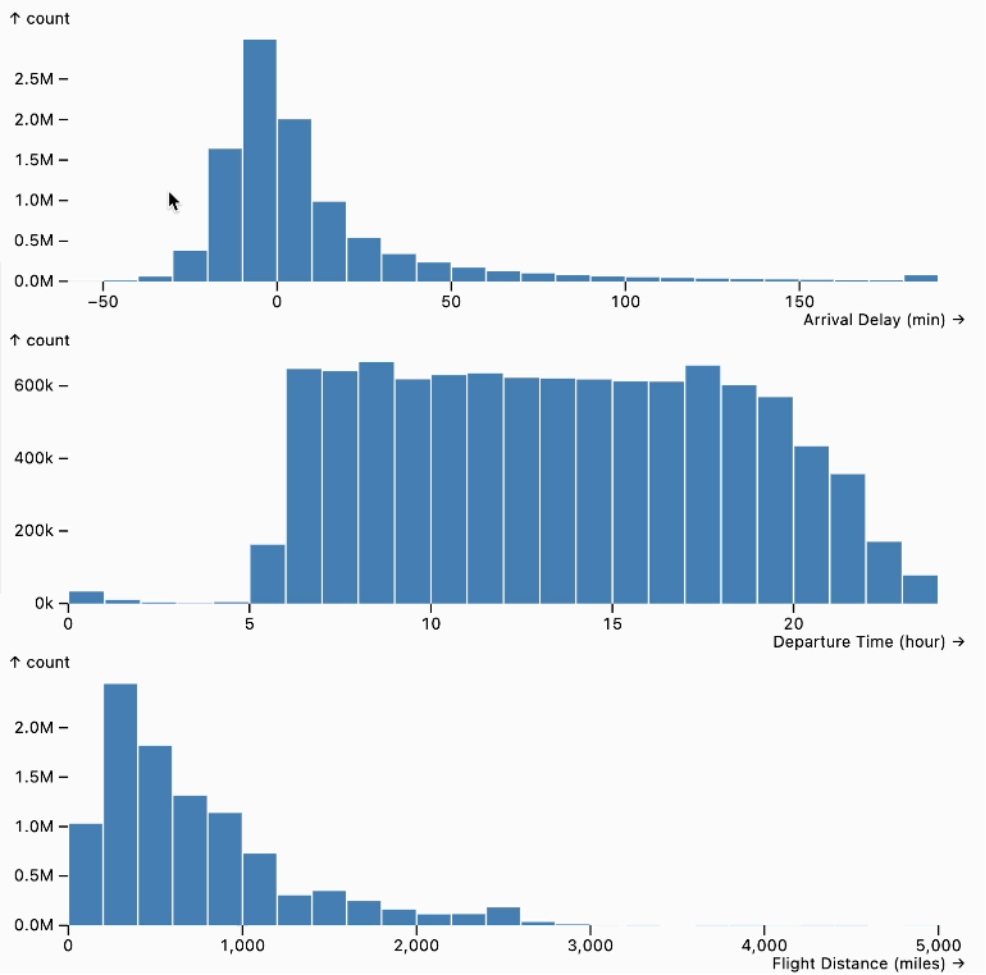


```
SELECT
  $d0 + $step * FLOOR((delay-$d0) / $step) AS x,
  COUNT(*) AS y
 FROM flights
 WHERE x BETWEEN $brush0 AND $brush1
 GROUP BY x
```

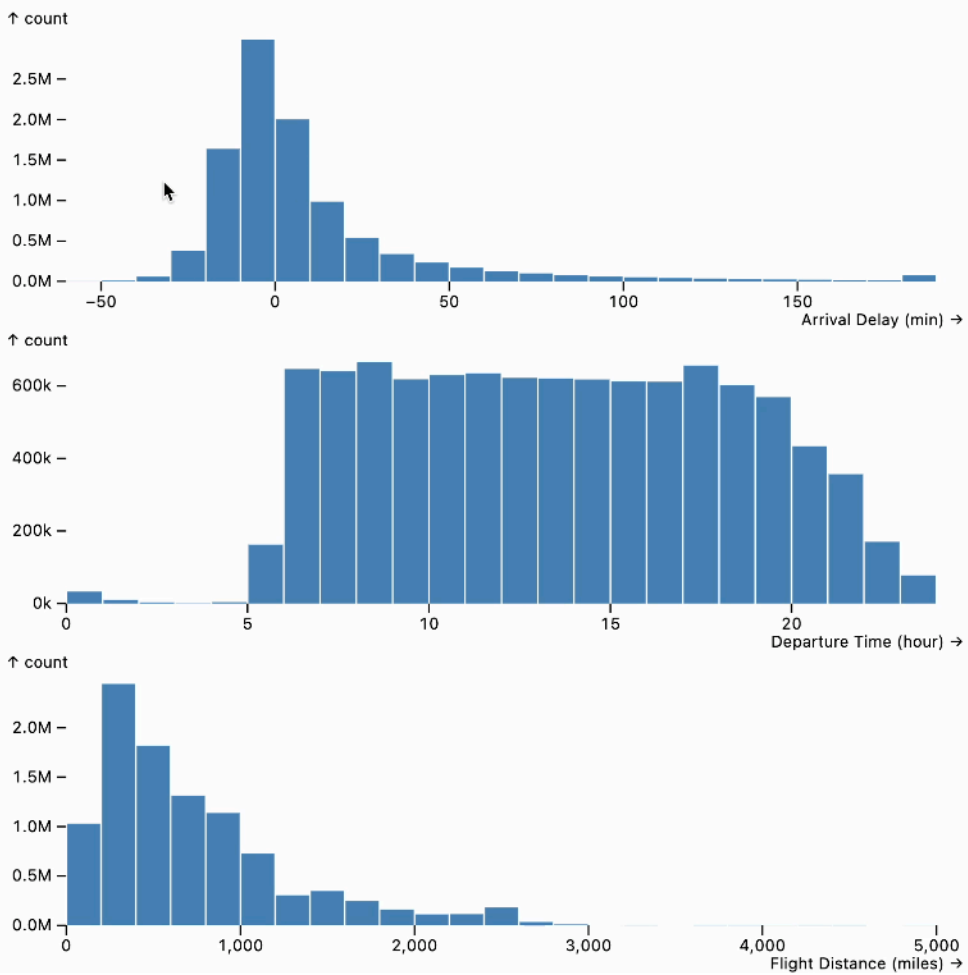

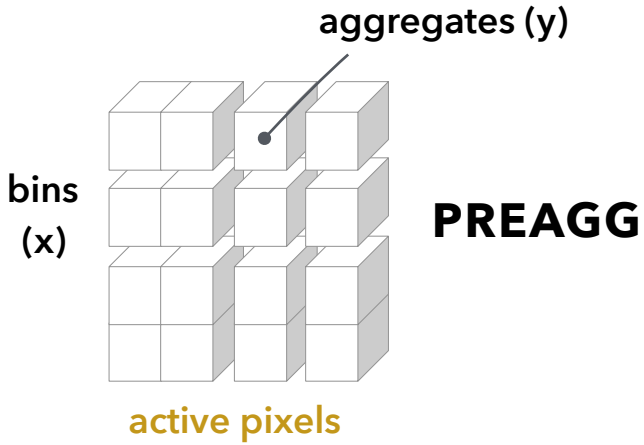


```
CREATE TABLE preagg_a097caa4 AS
 SELECT
  $d0 + $step * FLOOR((delay-$d0) / $step) AS x,
  COUNT(*) AS y,
  FLOOR($pixels * (time-$t0) / ($t1-$t0)) AS active,
 FROM flights
 GROUP BY x, active
```

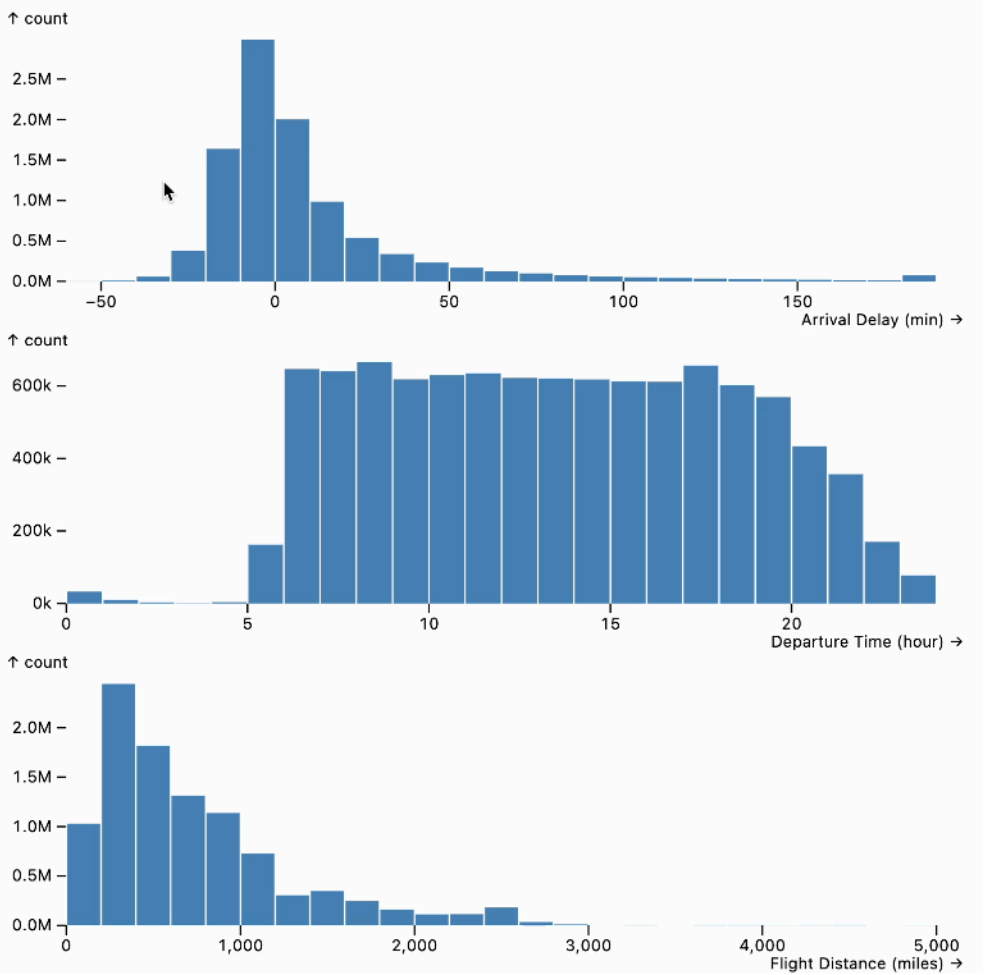

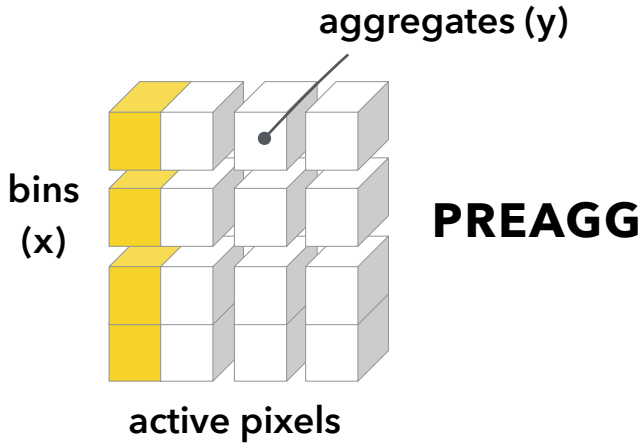


```
CREATE TABLE preagg_a097caa4 AS
 SELECT
  $d0 + $step * FLOOR((delay-$d0) / $step) AS x,
  COUNT(*) AS y,
  FLOOR($pixels * (time-$t0) / ($t1-$t0)) AS active,
 FROM flights
 GROUP BY x, active
```

```
SELECT x, SUM(y)
 FROM preagg_a097caa4
 WHERE active BETWEEN $active0 AND $active1
 GROUP BY x
```

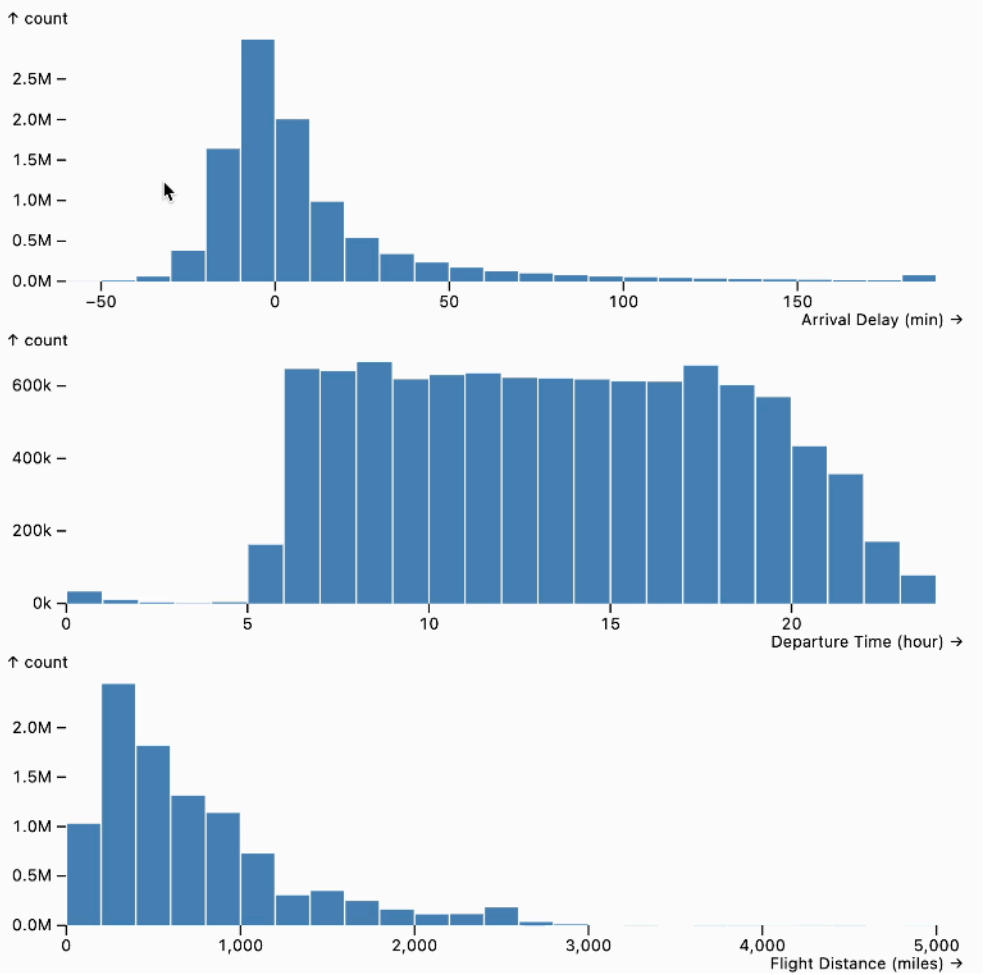

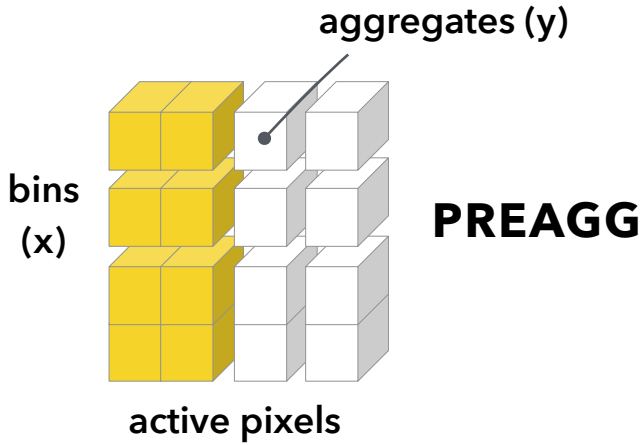


```
CREATE TABLE preagg_a097caa4 AS
 SELECT
  $d0 + $step * FLOOR((delay-$d0) / $step) AS x,
  COUNT(*) AS y,
  FLOOR($pixels * (time-$t0) / ($t1-$t0)) AS active,
 FROM flights
 GROUP BY x, active
```

```
SELECT x, SUM(y)
 FROM preagg_a097caa4
 WHERE active BETWEEN $active0 AND $active1
 GROUP BY x
```

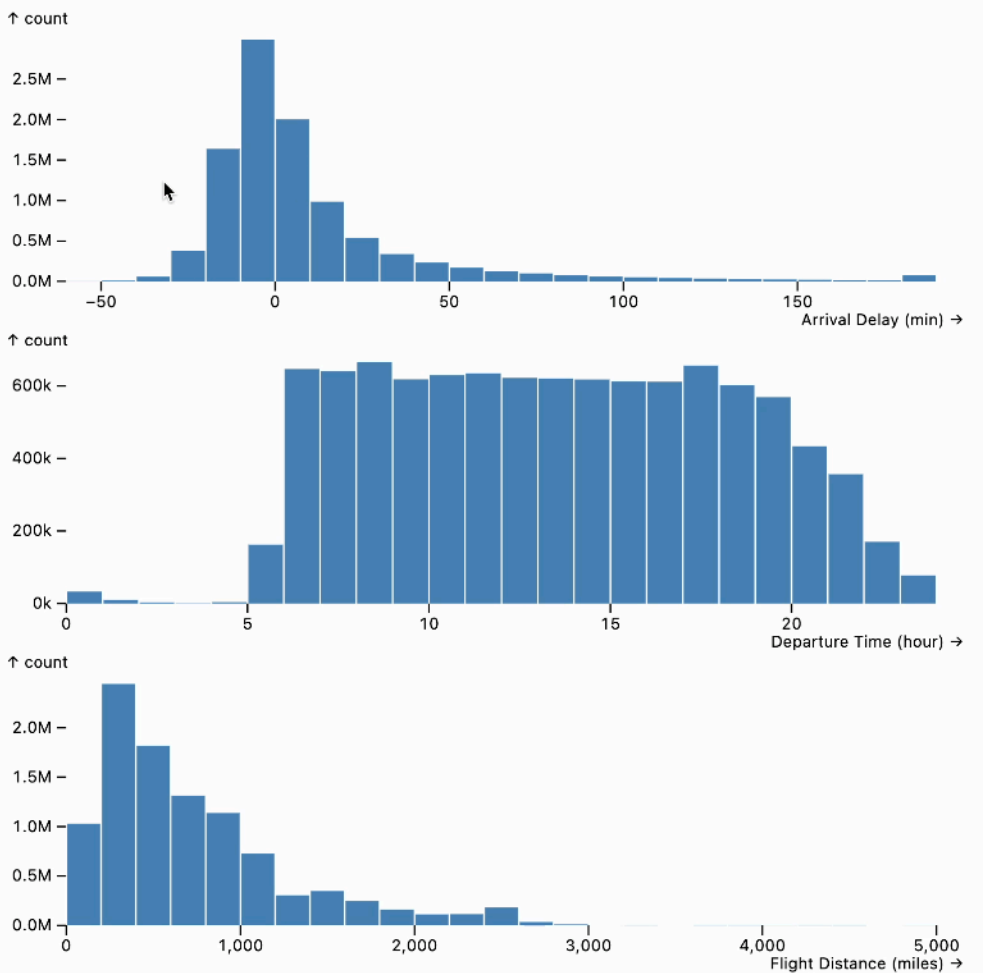

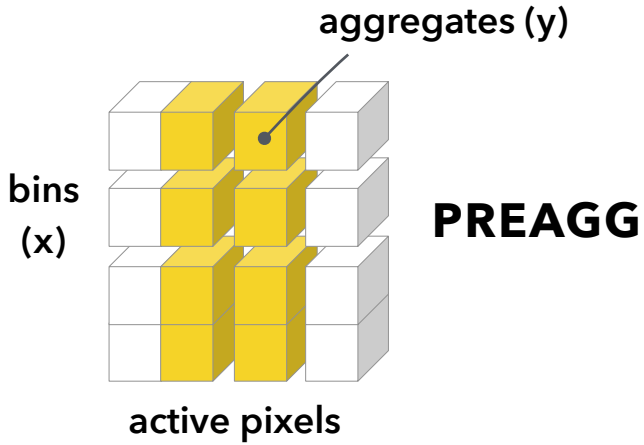

PREAGG

```
CREATE TABLE preagg_a097caa4 AS
 SELECT
  $d0 + $step * FLOOR((delay-$d0) / $step) AS x,
  COUNT(*) AS y,
  FLOOR($pixels * (time-$t0) / ($t1-$t0)) AS active,
 FROM flights
 GROUP BY x, active
```

```
SELECT x, SUM(y)
 FROM preagg_a097caa4
 WHERE active BETWEEN $active0 AND $active1
 GROUP BY x
```

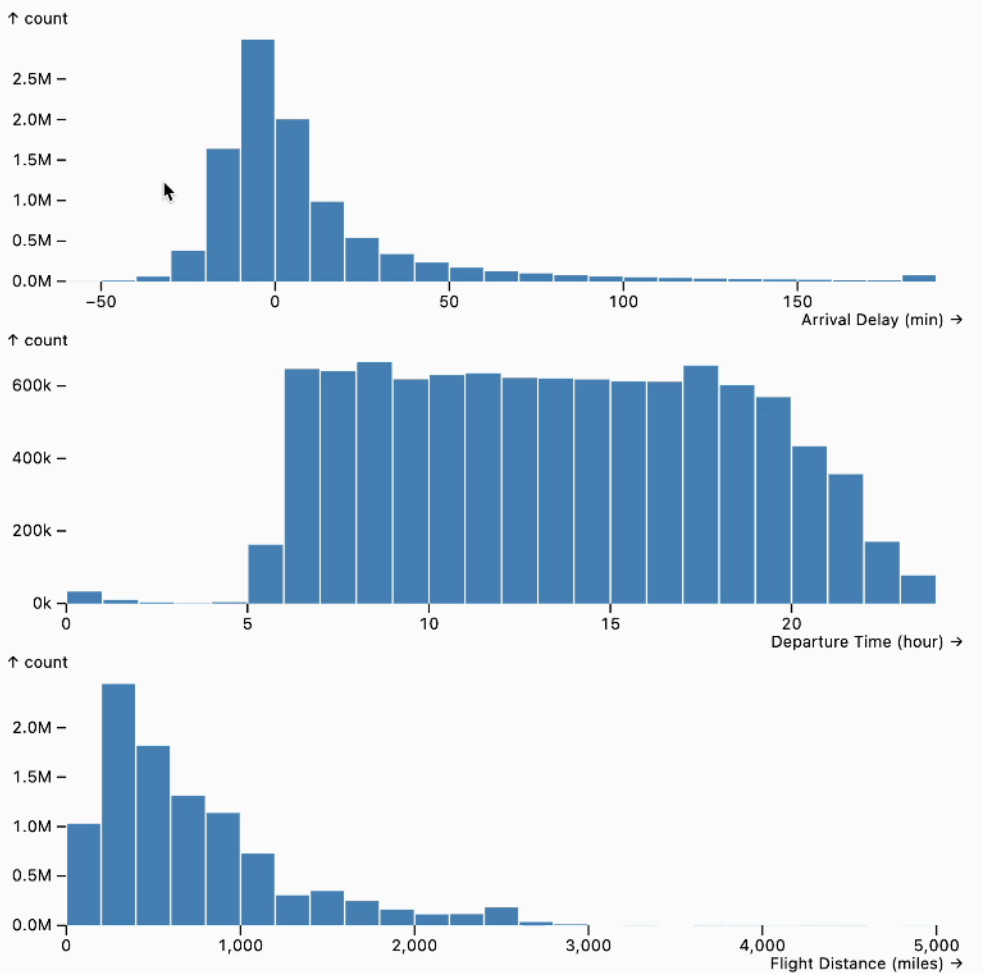

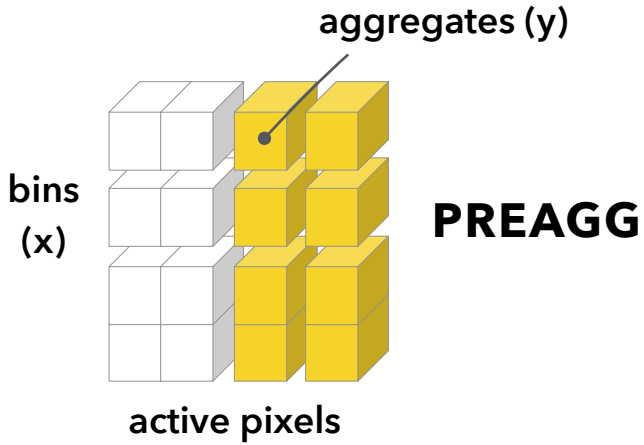


```
CREATE TABLE preagg_a097caa4 AS
 SELECT
  $d0 + $step * FLOOR((delay-$d0) / $step) AS x,
  COUNT(*) AS y,
  FLOOR($pixels * (time-$t0) / ($t1-$t0)) AS active,
 FROM flights
 GROUP BY x, active
```

```
SELECT x, SUM(y)
 FROM preagg_a097caa4
 WHERE active BETWEEN $active0 AND $active1
 GROUP BY x
```

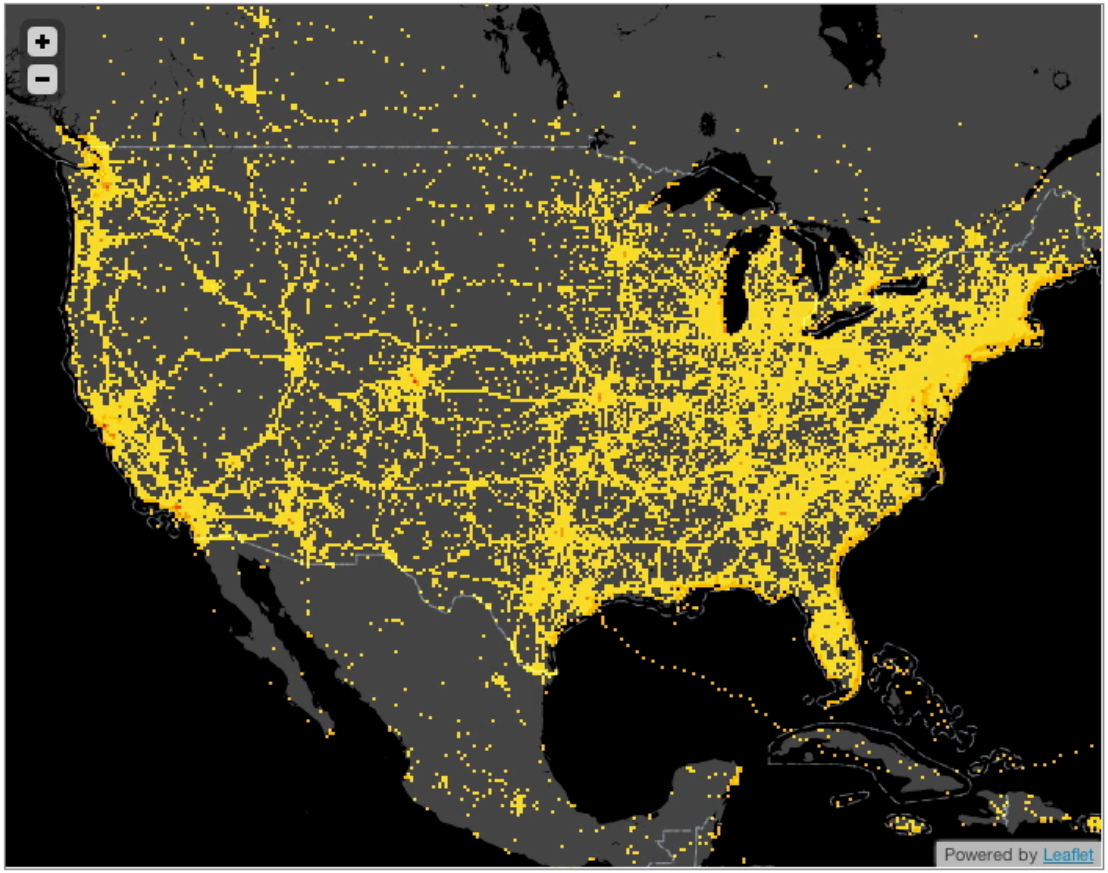
Powered by Leaflet

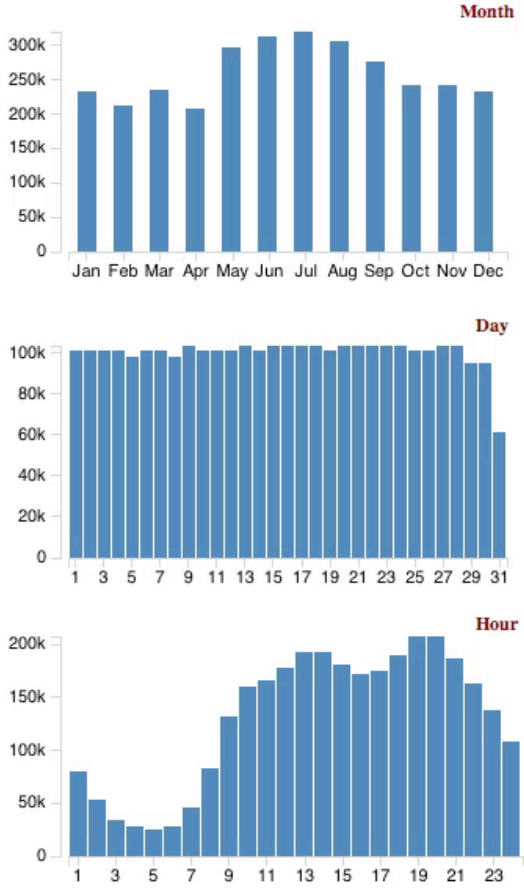
Month
300k
250k
200k
150k
100k
50k
0
Jan Feb Mar Apr May Jun Jul Aug Sep Oct Nov Dec
Day
100k
80k
60k
40k
20k
0
1 3 5 7 9 11 13 15 17 19 21 23 25 27 29 31
Hour
200k
150k
100k
50k
0
1 3 5 7 9 11 13 15 17 19 21 23

5-D Data Cube

Month, Day, Hour, X, Y

~2.3B bins

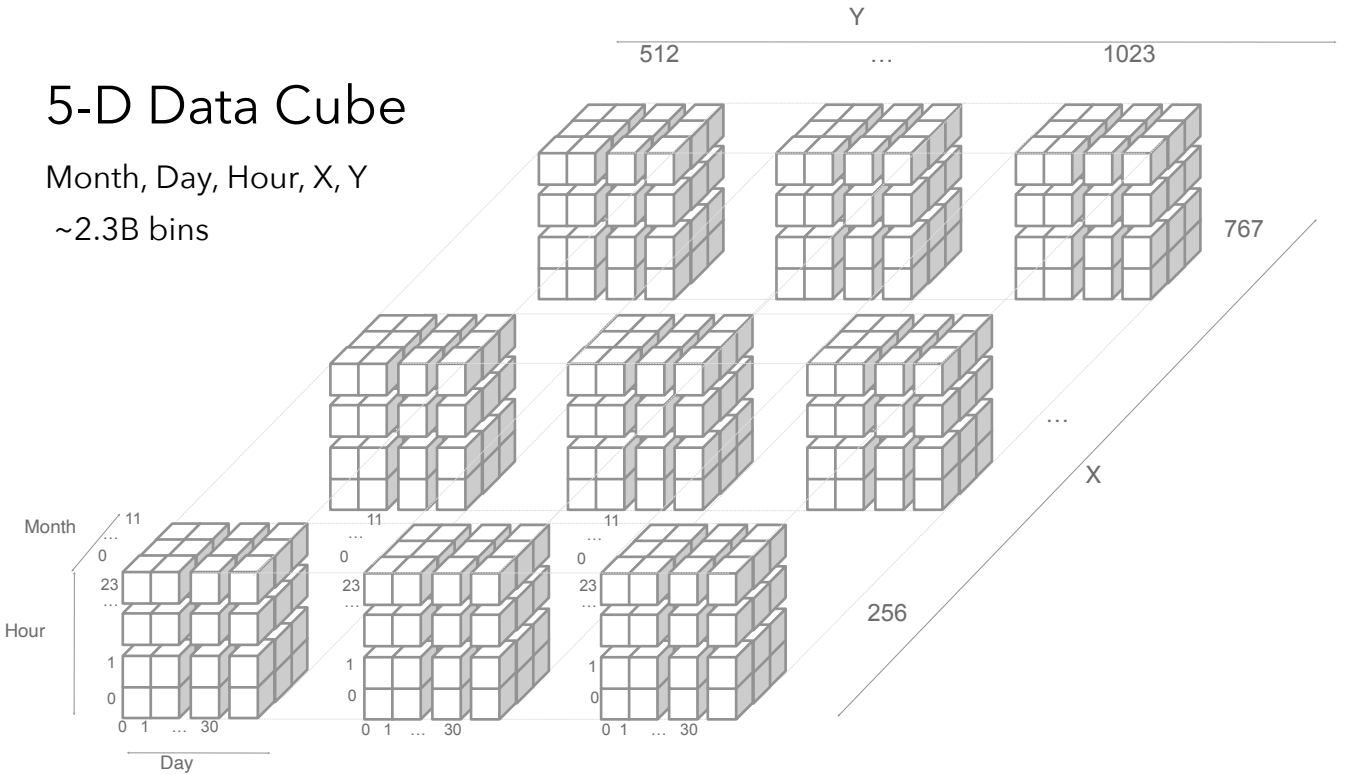

5-D Data Cube

Month, Day, Hour, X, Y

~2.3B bins

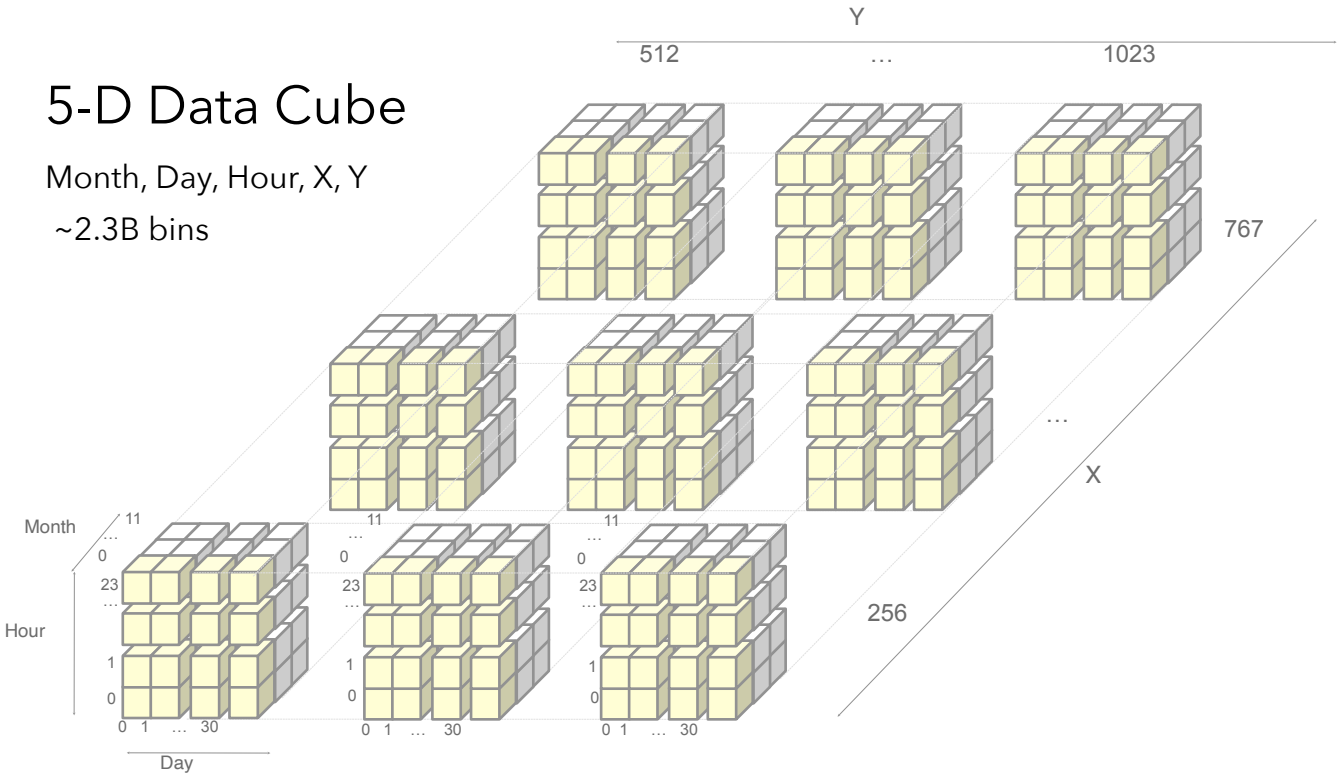

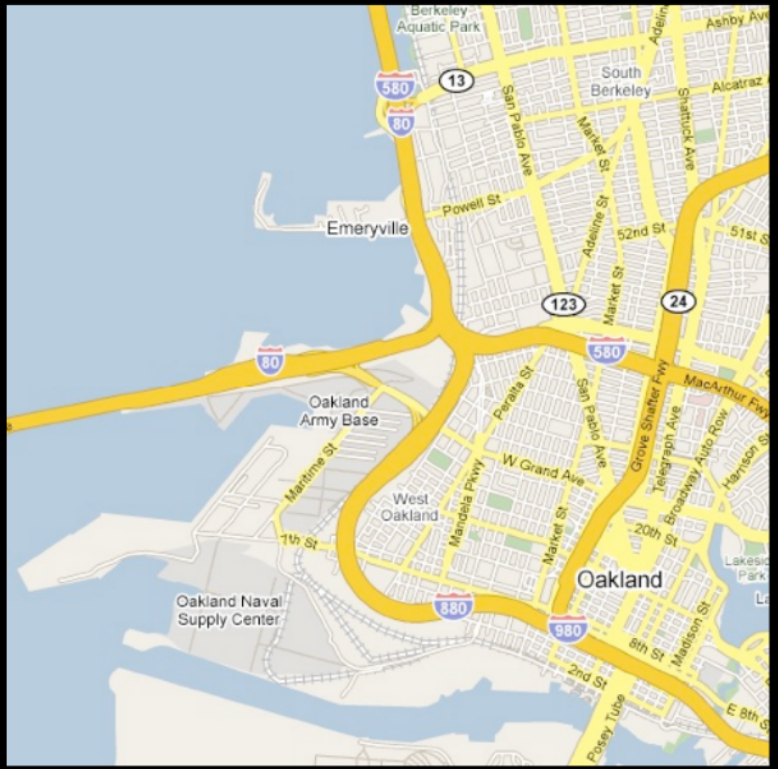
Berkeley Aquatic Park
Ashby Ave
580
13
80
South Berkeley
Alcatraz
San Pablo Ave
Market St
Shattuck Ave
Powell St
Emeryville
Adeline St
52nd St
51st St
123
24
Market St
80
580
MacArthur Fwy
Oakland Army Base
Peralta St
San Pablo Ave
Grove Shafter Fwy
Telegraph Ave
Broadway Auto Row
Harrison St
Maritime St
W Grand Ave
West Oakland
Mandela Pkwy
Market St
20th St
1th St
Oakland
Oakland Naval Supply Center
880
980
Madison St
8th St
2nd St
E 8th St
Posey Tube

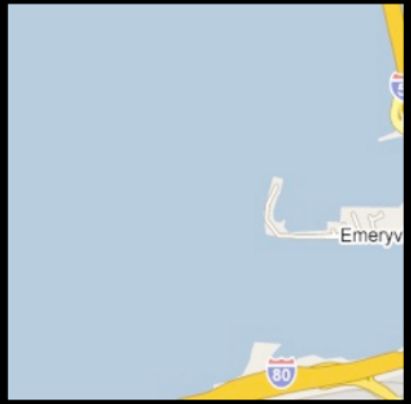
Emeryv
80

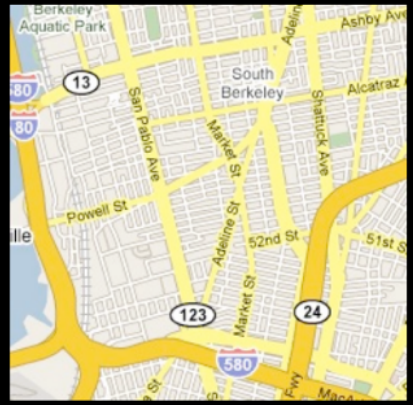
Berkeley Aquatic Park
Ashby Ave
13
South Berkeley
Alcatraz
80
San Pablo Ave
Market St
Shattuck Ave
Powell St
Adeline St
52nd St
51st St
123
24
580

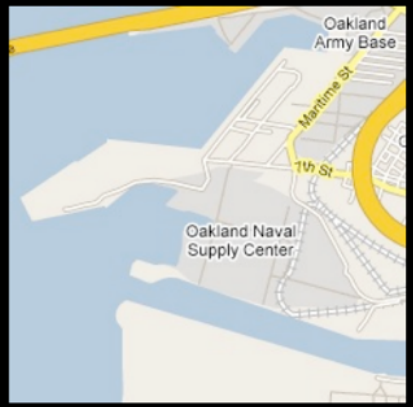
Oakland Army Base
Maritime St
7th St
Oakland Naval Supply Center

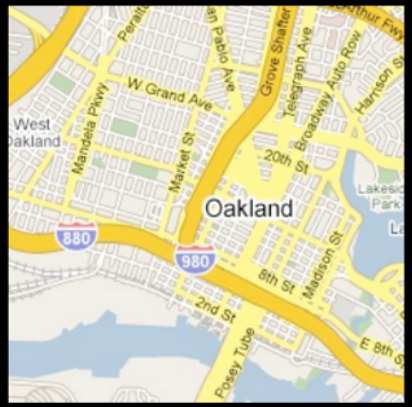
Peralta
San Pablo Ave
Grove Shafter
Broadway Auto Row
Harrison St
W Grand Ave
Mandela Pkwy
Telegraph Ave
West Oakland
Market St
20th St
Oakland
880
980
8th St
Madison St
2nd St
E 8th St
Posey Tube

Multivariate Data Tiles

1. Send data, not pixels
2. Embed multi-dim data

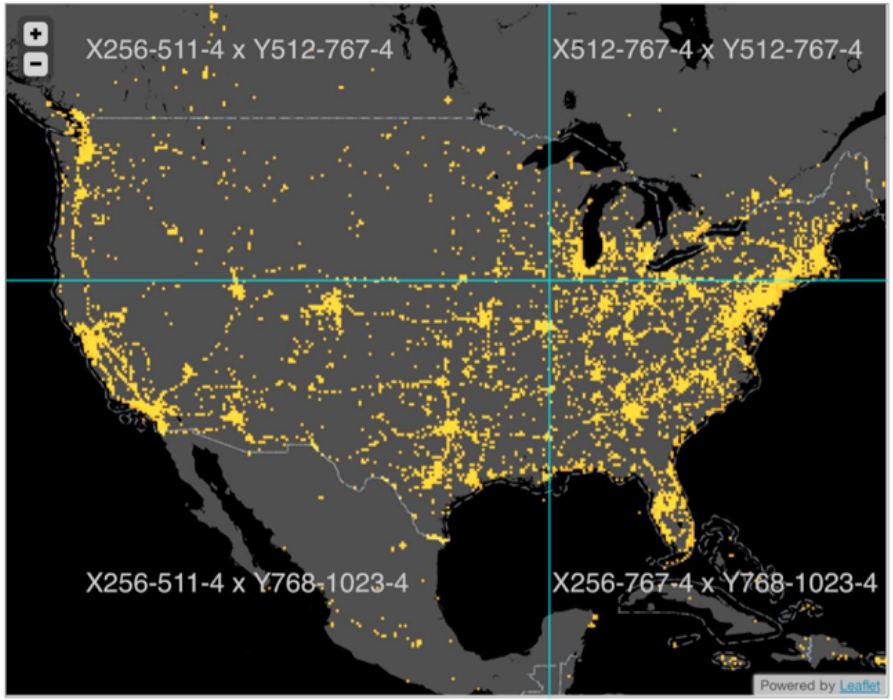
X256-511-4 x Y512-767-4
X512-767-4 x Y512-767-4
X256-511-4 x Y768-1023-4
X256-767-4 x Y768-1023-4
Powered by Leaflet

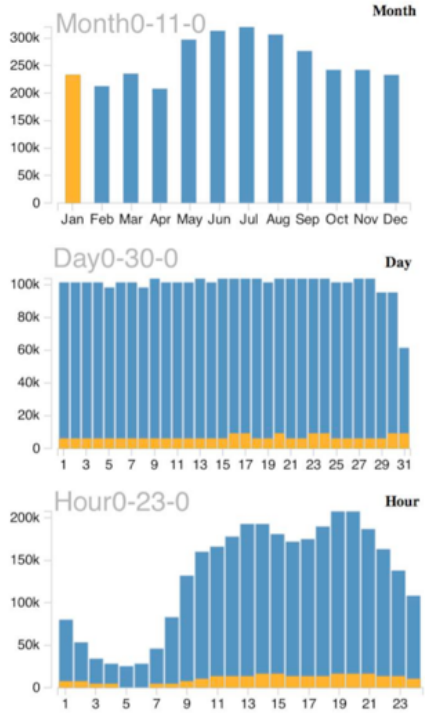
Month
Month0-11-0
300k
250k
200k
150k
100k
50k
0
Jan Feb Mar Apr May Jun Jul Aug Sep Oct Nov Dec
Day
Day0-30-0
100k
80k
60k
40k
20k
0
1 3 5 7 9 11 13 15 17 19 21 23 25 27 29 31
Hour
Hour0-23-0
200k
150k
100k
50k
0
1 3 5 7 9 11 13 15 17 19 21 23

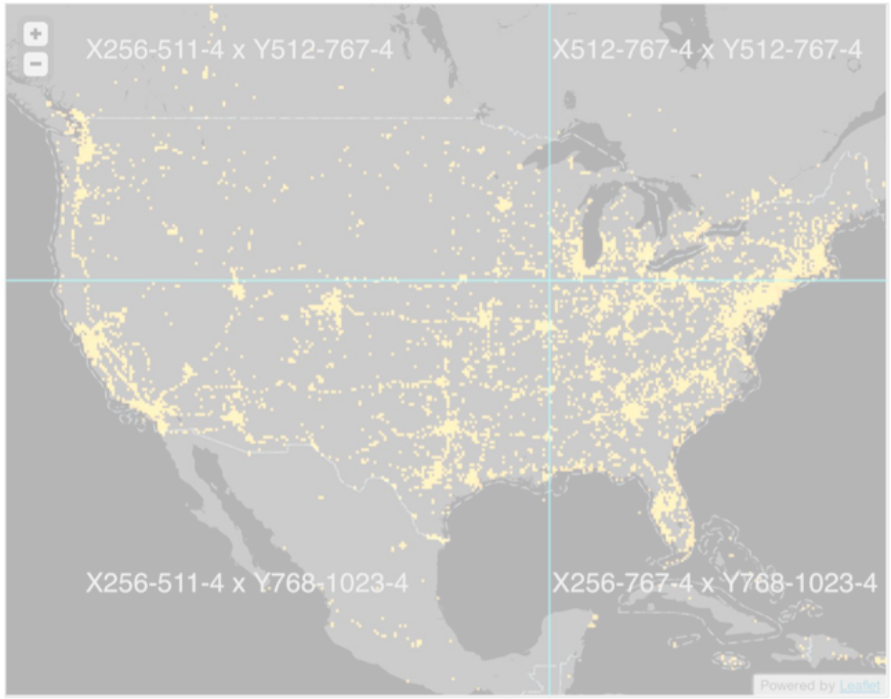
X256-511-4 x Y512-767-4
X512-767-4 x Y512-767-4
X256-511-4 x Y768-1023-4
X256-767-4 x Y768-1023-4
Powered by Leaflet

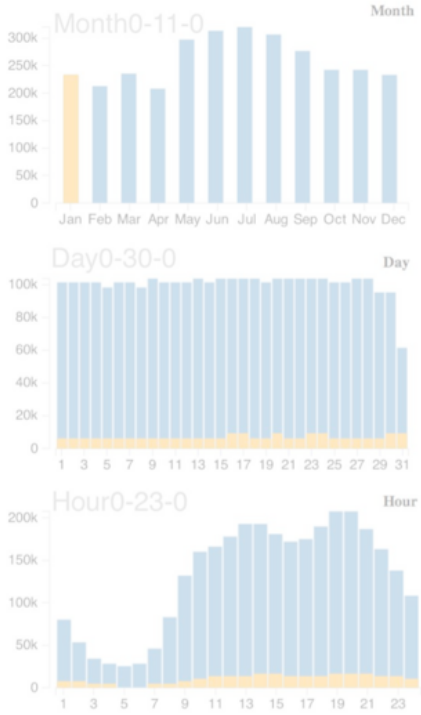
Month
Month0-11-0
300k
250k
200k
150k
100k
50k
0
Jan Feb Mar Apr May Jun Jul Aug Sep Oct Nov Dec
Day
Day0-30-0
100k
80k
60k
40k
20k
0
1 3 5 7 9 11 13 15 17 19 21 23 25 27 29 31
Hour
Hour0-23-0
200k
150k
100k
50k
0
1 3 5 7 9 11 13 15 17 19 21 23

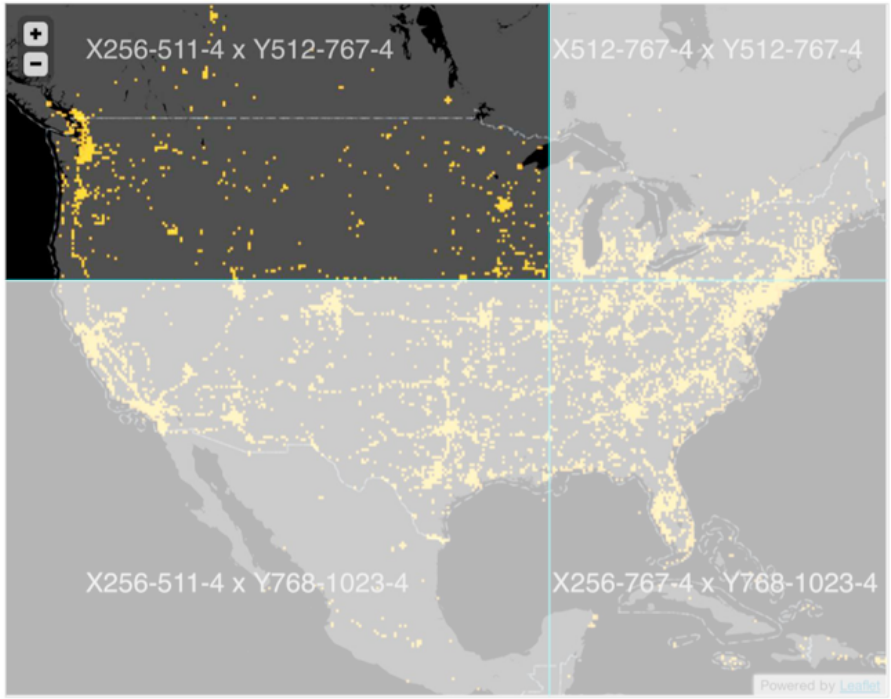
X256-511-4 x Y512-767-4
X512-767-4 x Y512-767-4
X256-511-4 x Y768-1023-4
X256-767-4 x Y768-1023-4
Powered by Leaflet

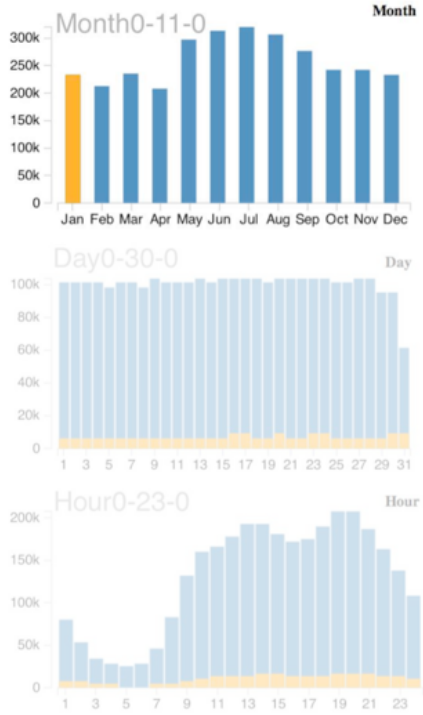
Month
Month0-11-0
300k
250k
200k
150k
100k
50k
0
Jan Feb Mar Apr May Jun Jul Aug Sep Oct Nov Dec
Day
Day0-30-0
100k
80k
60k
40k
20k
0
1 3 5 7 9 11 13 15 17 19 21 23 25 27 29 31
Hour
Hour0-23-0
200k
150k
100k
50k
0
1 3 5 7 9 11 13 15 17 19 21 23

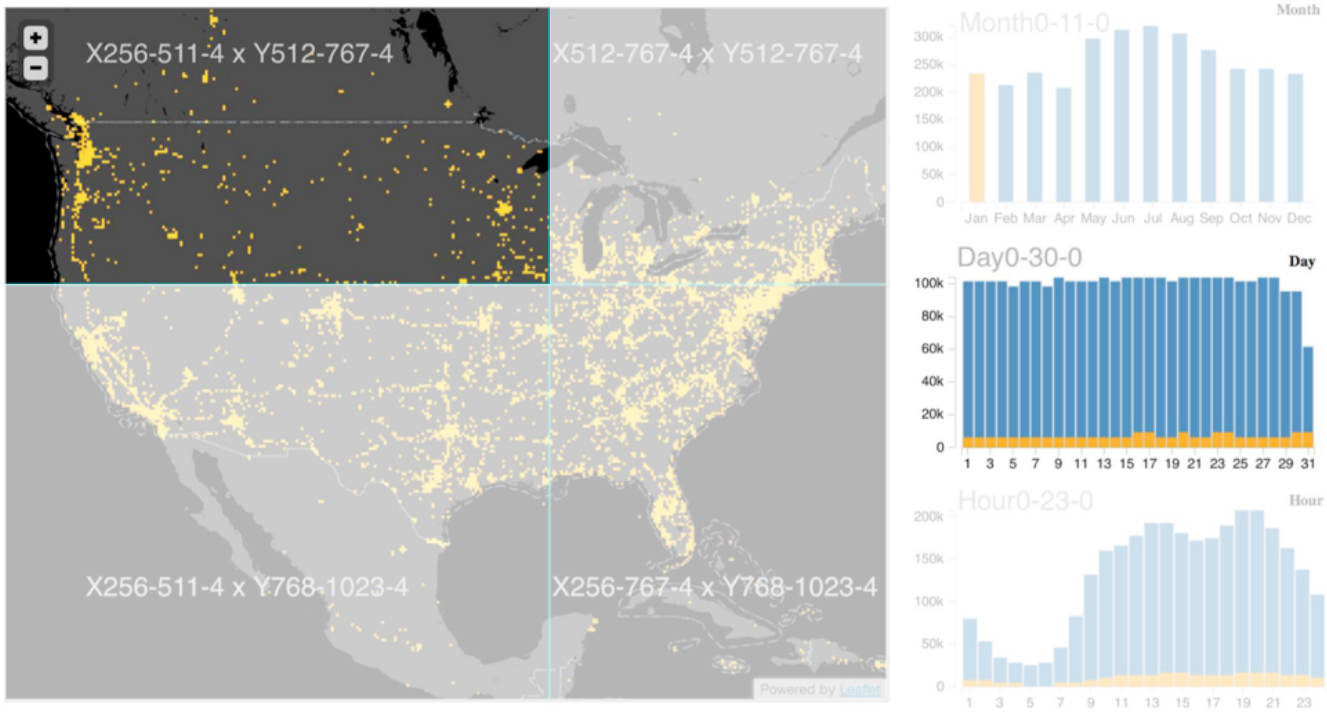
X256-511-4 x Y512-767-4
X512-767-4 x Y512-767-4
X256-511-4 x Y768-1023-4
X256-767-4 x Y768-1023-4
Powered by Leaflet
Month0-11-0
Month
300k
250k
200k
150k
100k
50k
0
Jan Feb Mar Apr May Jun Jul Aug Sep Oct Nov Dec
Day0-30-0
Day
100k
80k
60k
40k
20k
0
1 3 5 7 9 11 13 15 17 19 21 23 25 27 29 31
Hour0-23-0
Hour
200k
150k
100k
50k
0
1 3 5 7 9 11 13 15 17 19 21 23

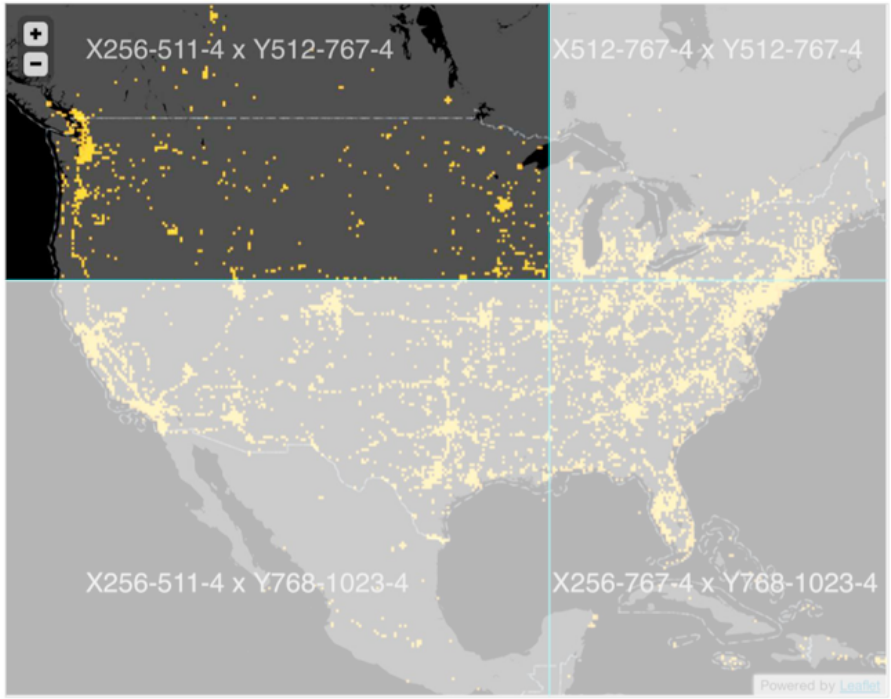
X256-511-4 x Y512-767-4
X512-767-4 x Y512-767-4
X256-511-4 x Y768-1023-4
X256-767-4 x Y768-1023-4
Powered by Leaflet

Month0-11-0
Month
300k
250k
200k
150k
100k
50k
0
Jan Feb Mar Apr May Jun Jul Aug Sep Oct Nov Dec

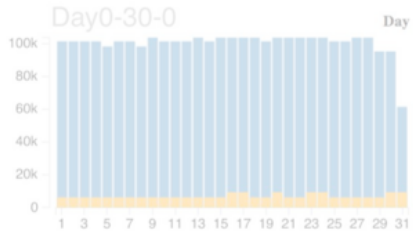
Day0-30-0
Day
100k
80k
60k
40k
20k
0
1 3 5 7 9 11 13 15 17 19 21 23 25 27 29 31

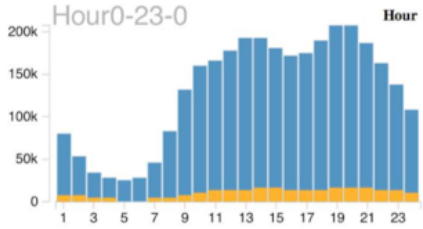
Hour0-23-0
Hour
200k
150k
100k
50k
0
1 3 5 7 9 11 13 15 17 19 21 23

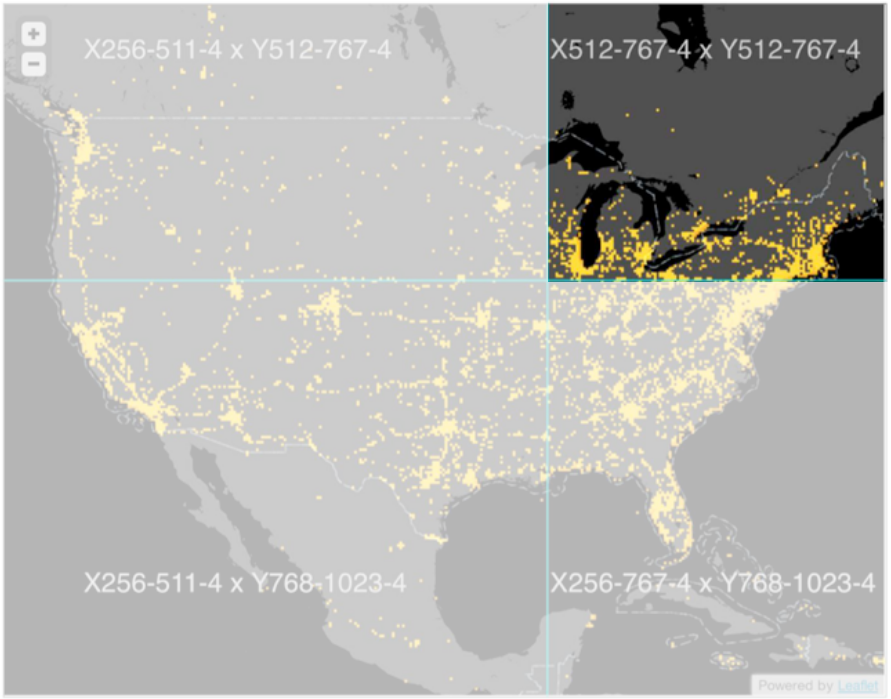
X256-511-4 x Y512-767-4
X512-767-4 x Y512-767-4
X256-511-4 x Y768-1023-4
X256-767-4 x Y768-1023-4
Powered by Leaflet

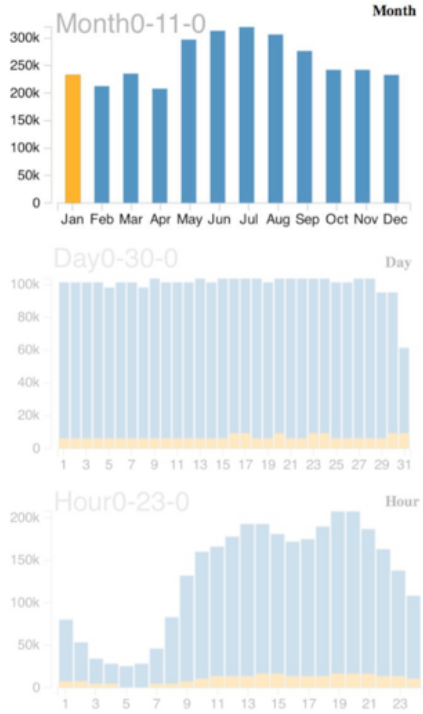
Month
Month0-11-0
300k
250k
200k
150k
100k
50k
0
Jan Feb Mar Apr May Jun Jul Aug Sep Oct Nov Dec
Day
Day0-30-0
100k
80k
60k
40k
20k
0
1 3 5 7 9 11 13 15 17 19 21 23 25 27 29 31
Hour
Hour0-23-0
200k
150k
100k
50k
0
1 3 5 7 9 11 13 15 17 19 21 23

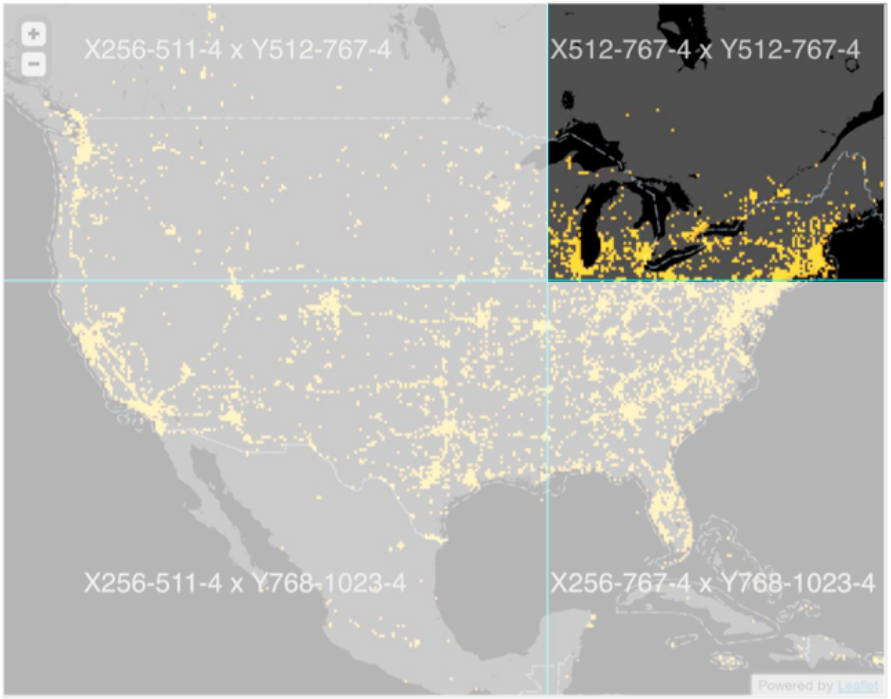
X256-511-4 x Y512-767-4
X512-767-4 x Y512-767-4
X256-511-4 x Y768-1023-4
X256-767-4 x Y768-1023-4
Powered by Leaflet

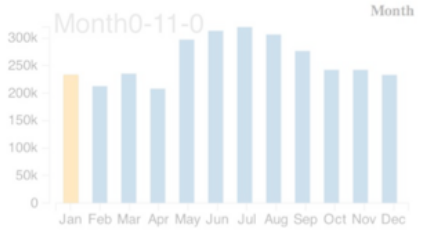
Month0-11-0
Month
300k
250k
200k
150k
100k
50k
0
Jan Feb Mar Apr May Jun Jul Aug Sep Oct Nov Dec

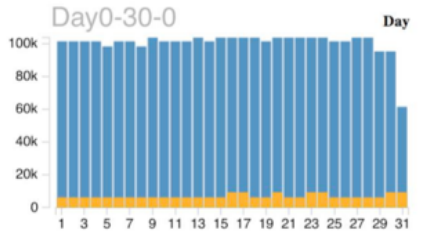
Day0-30-0
Day
100k
80k
60k
40k
20k
0
1 3 5 7 9 11 13 15 17 19 21 23 25 27 29 31

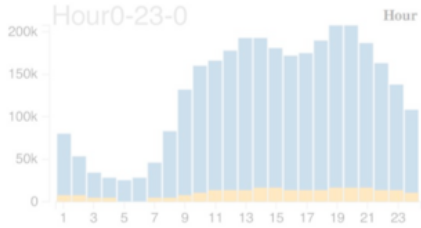
Hour0-23-0
Hour
200k
150k
100k
50k
0
1 3 5 7 9 11 13 15 17 19 21 23

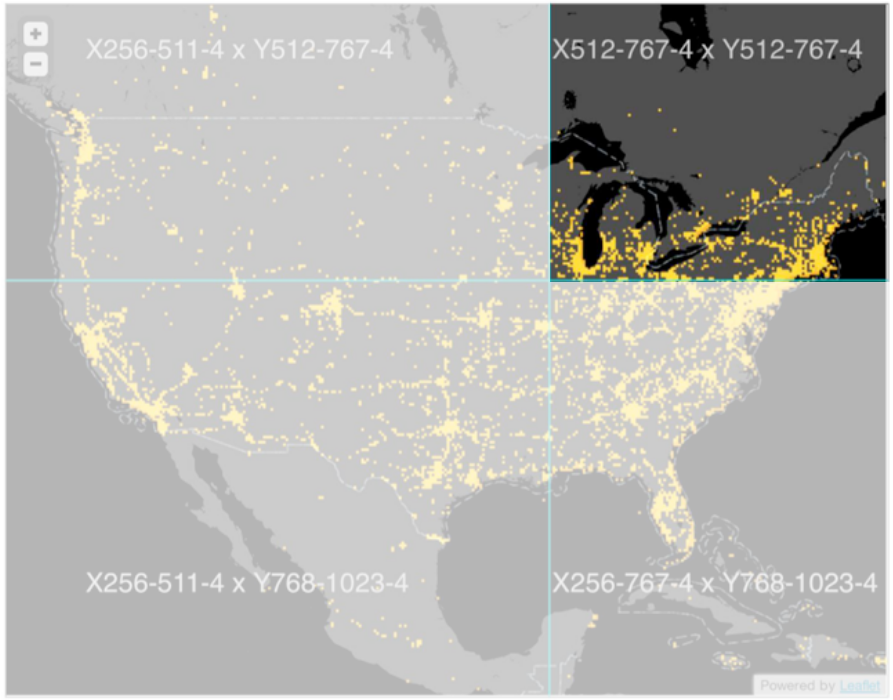
X256-511-4 x Y512-767-4
X512-767-4 x Y512-767-4
X256-511-4 x Y768-1023-4
X256-767-4 x Y768-1023-4
Powered by Leaflet

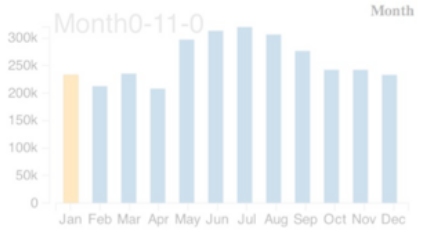
Month
Month0-11-0
300k
250k
200k
150k
100k
50k
0
Jan Feb Mar Apr May Jun Jul Aug Sep Oct Nov Dec

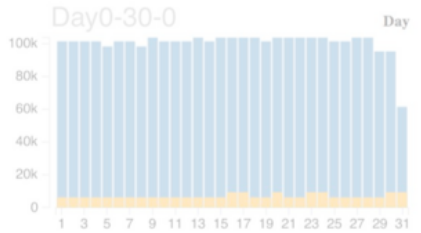
Day
Day0-30-0
100k
80k
60k
40k
20k
0
1 3 5 7 9 11 13 15 17 19 21 23 25 27 29 31

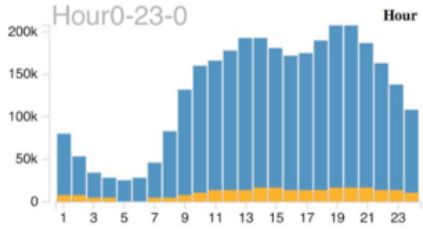
Hour
Hour0-23-0
200k
150k
100k
50k
0
1 3 5 7 9 11 13 15 17 19 21 23

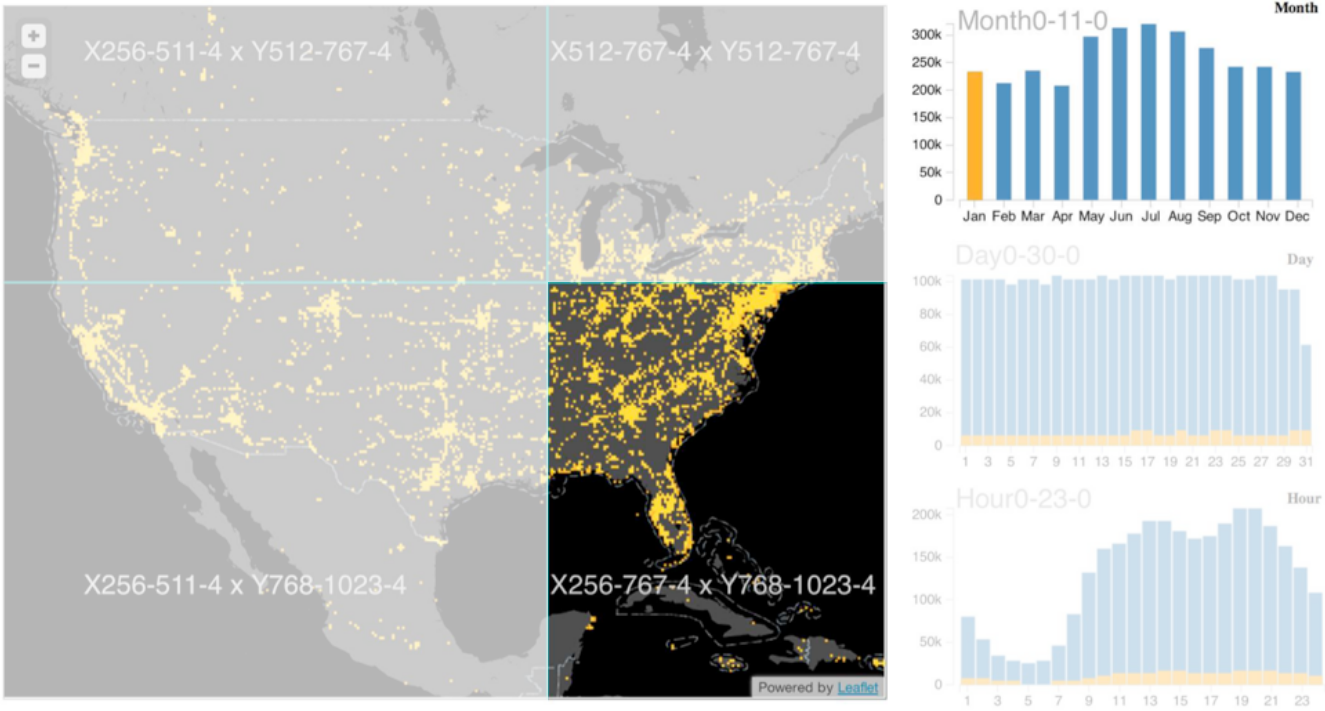
X256-511-4 x Y512-767-4
X512-767-4 x Y512-767-4
X256-511-4 x Y768-1023-4
X256-767-4 x Y768-1023-4
Powered by Leaflet
Month0-11-0
Month
300k
250k
200k
150k
100k
50k
0
Jan Feb Mar Apr May Jun Jul Aug Sep Oct Nov Dec
Day0-30-0
Day
100k
80k
60k
40k
20k
0
1 3 5 7 9 11 13 15 17 19 21 23 25 27 29 31
Hour0-23-0
Hour
200k
150k
100k
50k
0
1 3 5 7 9 11 13 15 17 19 21 23

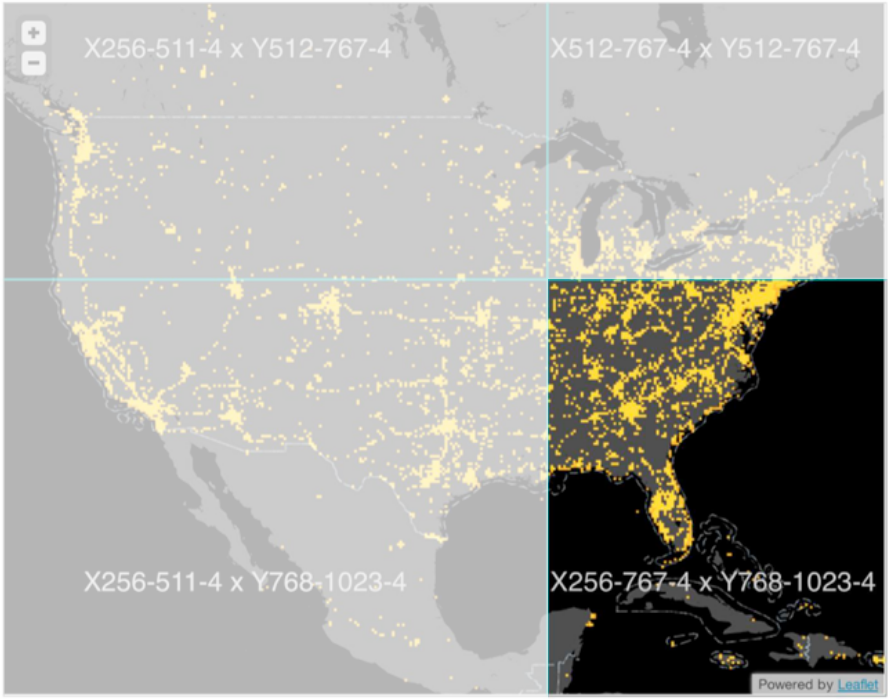
X256-511-4 x Y512-767-4
X512-767-4 x Y512-767-4
X256-511-4 x Y768-1023-4
X256-767-4 x Y768-1023-4
Powered by Leaflet

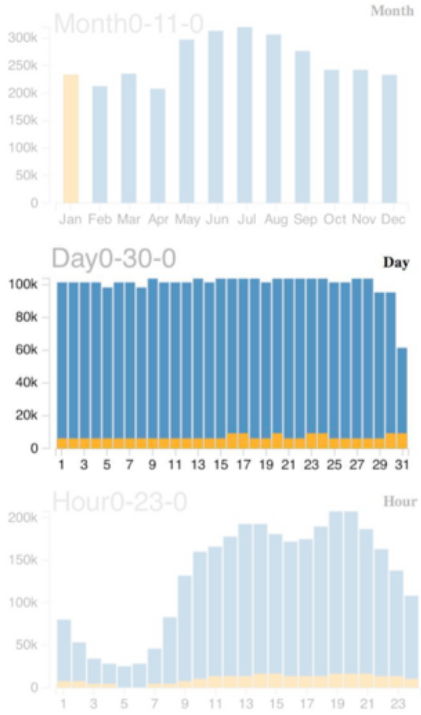
Month
Month0-11-0
300k
250k
200k
150k
100k
50k
0
Jan Feb Mar Apr May Jun Jul Aug Sep Oct Nov Dec
Day
Day0-30-0
100k
80k
60k
40k
20k
0
1 3 5 7 9 11 13 15 17 19 21 23 25 27 29 31
Hour
Hour0-23-0
200k
150k
100k
50k
0
1 3 5 7 9 11 13 15 17 19 21 23

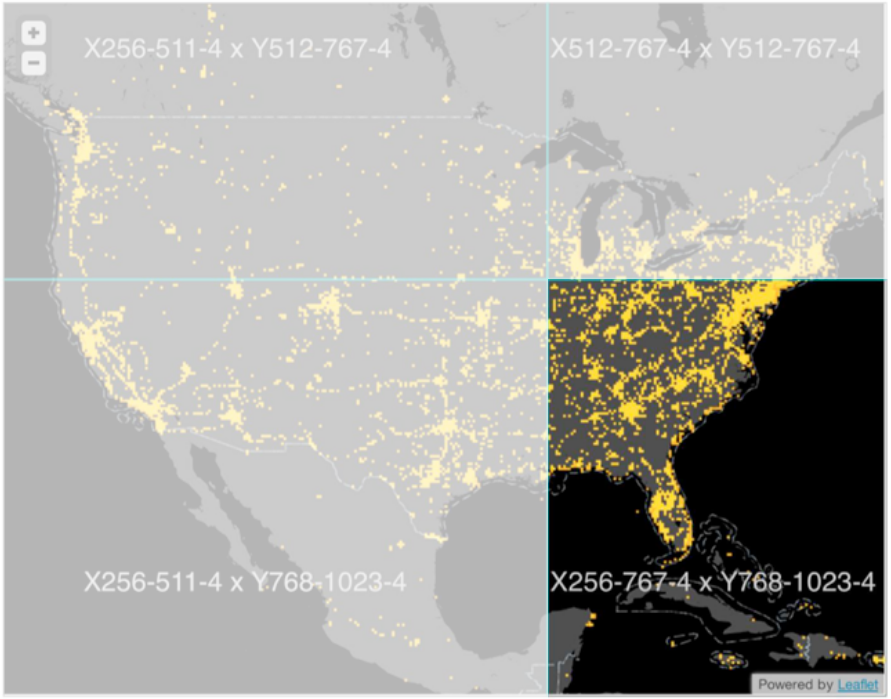
X256-511-4 x Y512-767-4
X512-767-4 x Y512-767-4
X256-511-4 x Y768-1023-4
X256-767-4 x Y768-1023-4
Powered by Leaflet

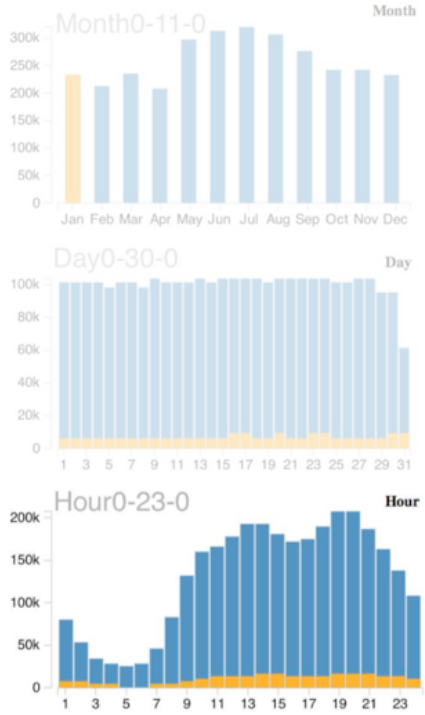
Month
Month0-11-0
300k
250k
200k
150k
100k
50k
0
Jan Feb Mar Apr May Jun Jul Aug Sep Oct Nov Dec
Day
Day0-30-0
100k
80k
60k
40k
20k
0
1 3 5 7 9 11 13 15 17 19 21 23 25 27 29 31
Hour
Hour0-23-0
200k
150k
100k
50k
0
1 3 5 7 9 11 13 15 17 19 21 23

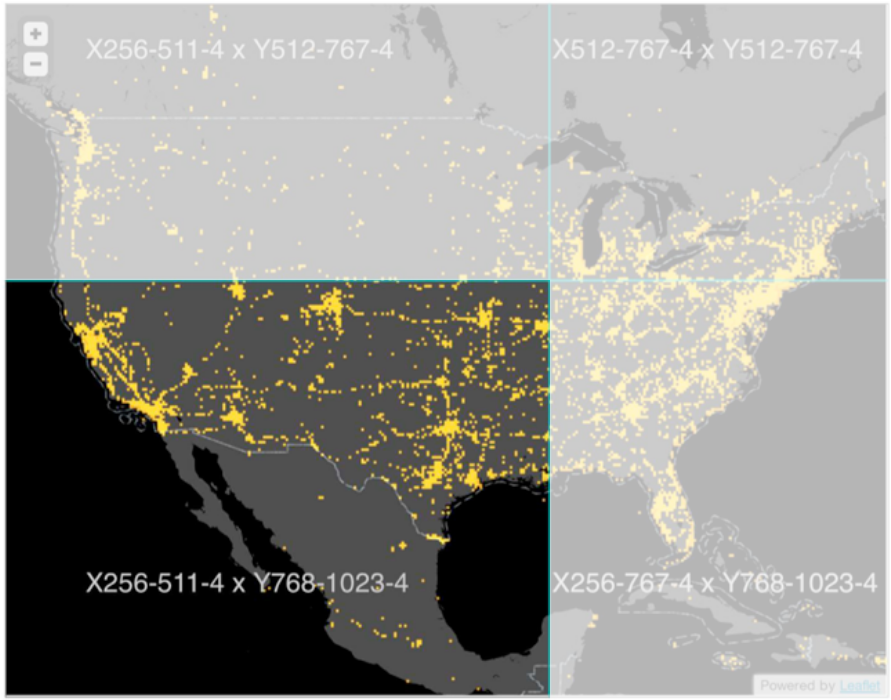
X256-511-4 x Y512-767-4
X512-767-4 x Y512-767-4
X256-511-4 x Y768-1023-4
X256-767-4 x Y768-1023-4
Powered by Leaflet

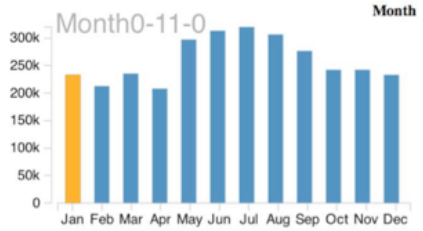
Month
Month0-11-0
300k
250k
200k
150k
100k
50k
0
Jan Feb Mar Apr May Jun Jul Aug Sep Oct Nov Dec

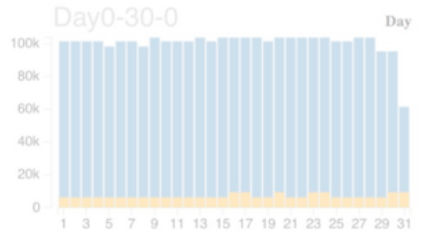
Day
Day0-30-0
100k
80k
60k
40k
20k
0
1 3 5 7 9 11 13 15 17 19 21 23 25 27 29 31

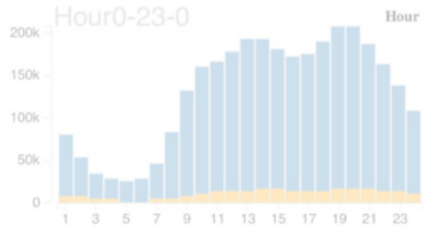
Hour
Hour0-23-0
200k
150k
100k
50k
0
1 3 5 7 9 11 13 15 17 19 21 23

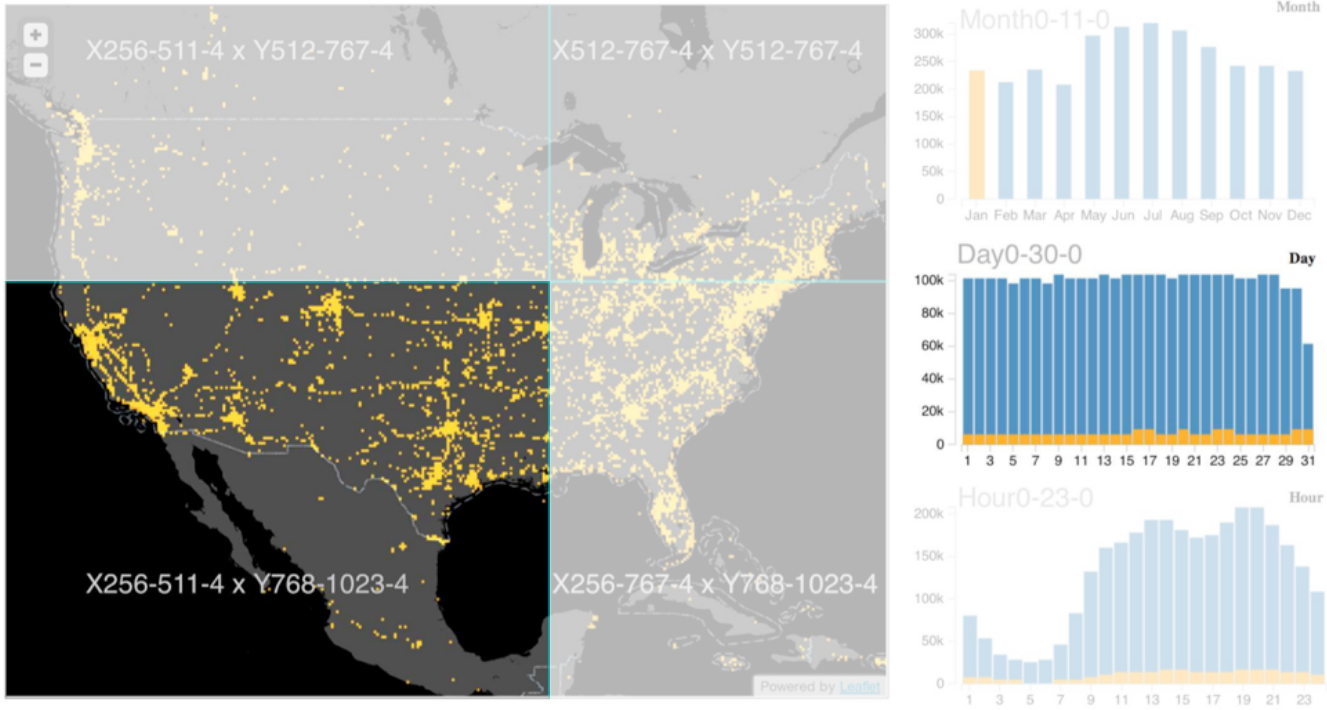
X256-511-4 x Y512-767-4
X512-767-4 x Y512-767-4
X256-511-4 x Y768-1023-4
X256-767-4 x Y768-1023-4
Powered by Leaflet
Month0-11-0
Month
300k
250k
200k
150k
100k
50k
0
Jan Feb Mar Apr May Jun Jul Aug Sep Oct Nov Dec
Day0-30-0
Day
100k
80k
60k
40k
20k
0
1 3 5 7 9 11 13 15 17 19 21 23 25 27 29 31
Hour0-23-0
Hour
200k
150k
100k
50k
0
1 3 5 7 9 11 13 15 17 19 21 23

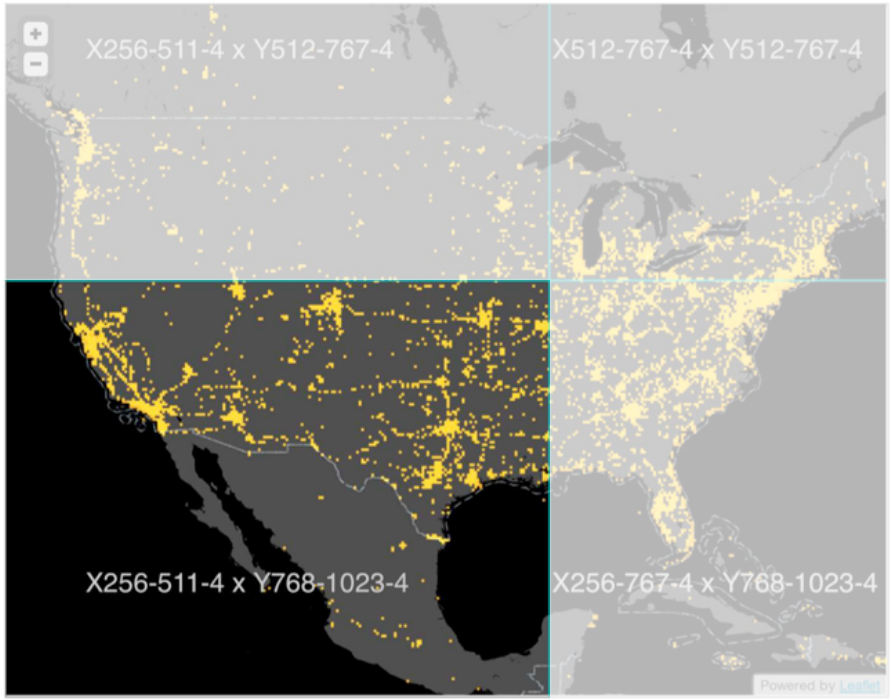
X256-511-4 x Y512-767-4
X512-767-4 x Y512-767-4
X256-511-4 x Y768-1023-4
X256-767-4 x Y768-1023-4
Powered by Leaflet

Month
Month0-11-0
300k
250k
200k
150k
100k
50k
0
Jan Feb Mar Apr May Jun Jul Aug Sep Oct Nov Dec

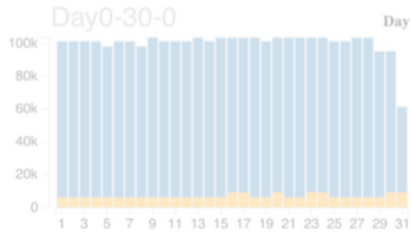
Day
Day0-30-0
100k
80k
60k
40k
20k
0
1 3 5 7 9 11 13 15 17 19 21 23 25 27 29 31

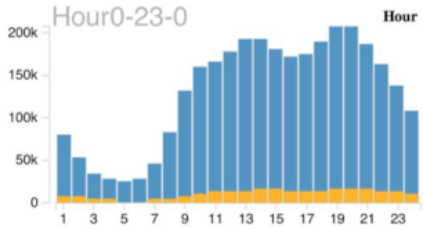
Hour
Hour0-23-0
200k
150k
100k
50k
0
1 3 5 7 9 11 13 15 17 19 21 23

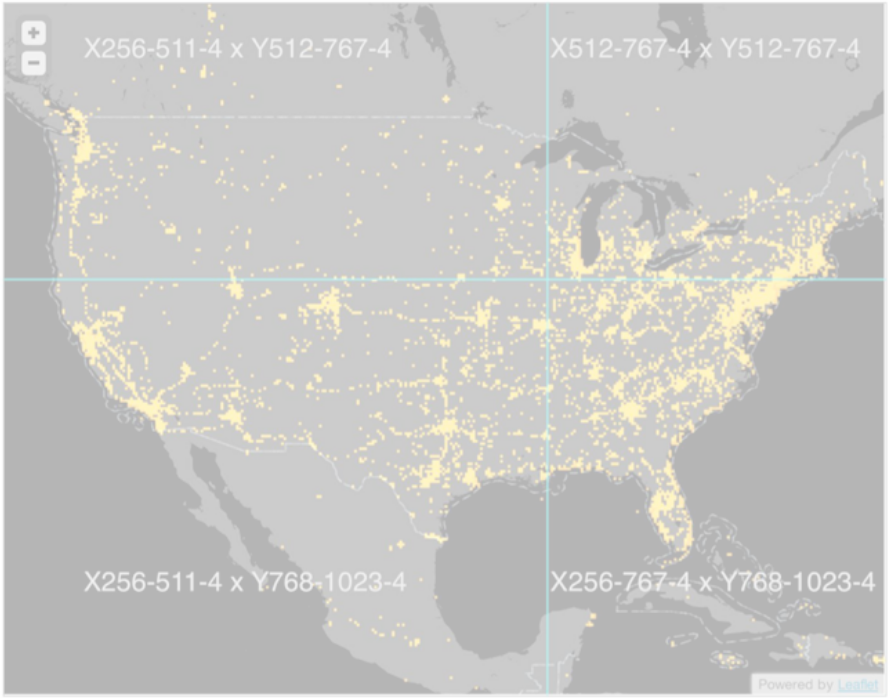
X256-511-4 x Y512-767-4
X512-767-4 x Y512-767-4
X256-511-4 x Y768-1023-4
X256-767-4 x Y768-1023-4
Powered by Leaflet

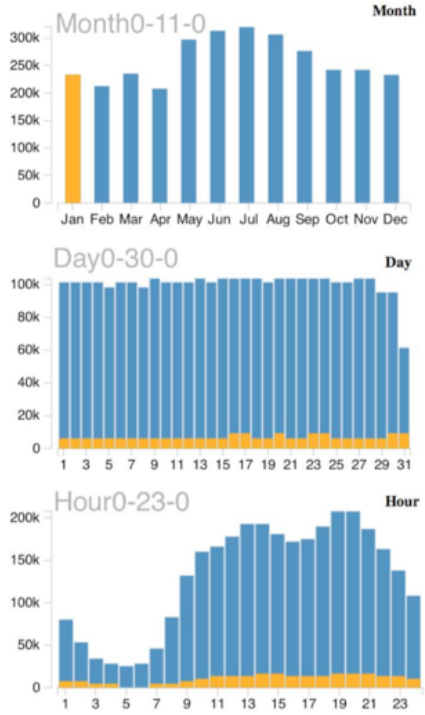
Month0-11-0
Month
300k
250k
200k
150k
100k
50k
0
Jan Feb Mar Apr May Jun Jul Aug Sep Oct Nov Dec
Day0-30-0
Day
100k
80k
60k
40k
20k
0
1 3 5 7 9 11 13 15 17 19 21 23 25 27 29 31
Hour0-23-0
Hour
200k
150k
100k
50k
0
1 3 5 7 9 11 13 15 17 19 21 23

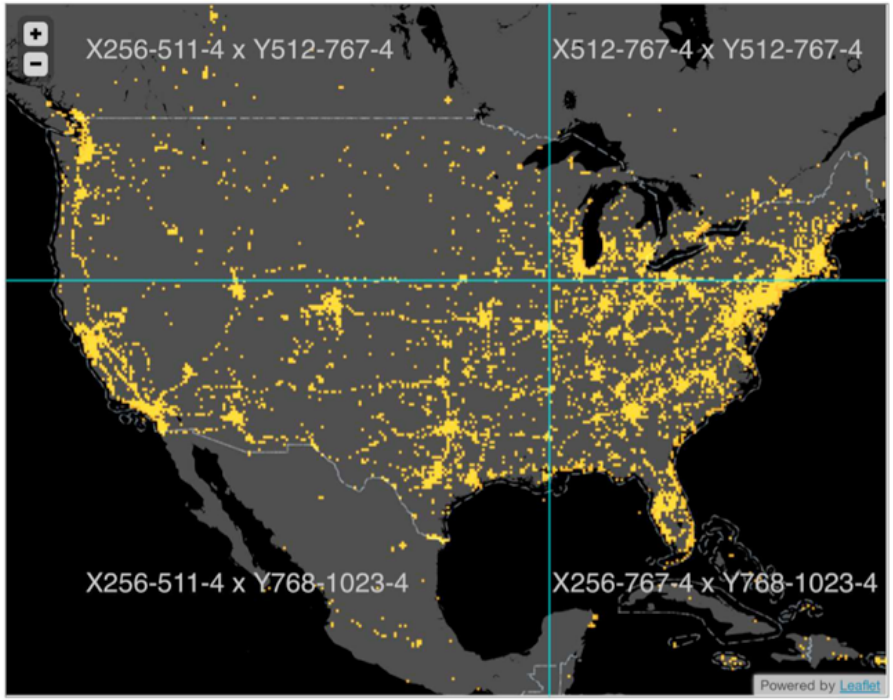
X256-511-4 x Y512-767-4
X512-767-4 x Y512-767-4
X256-511-4 x Y768-1023-4
X256-767-4 x Y768-1023-4
Powered by Leaflet

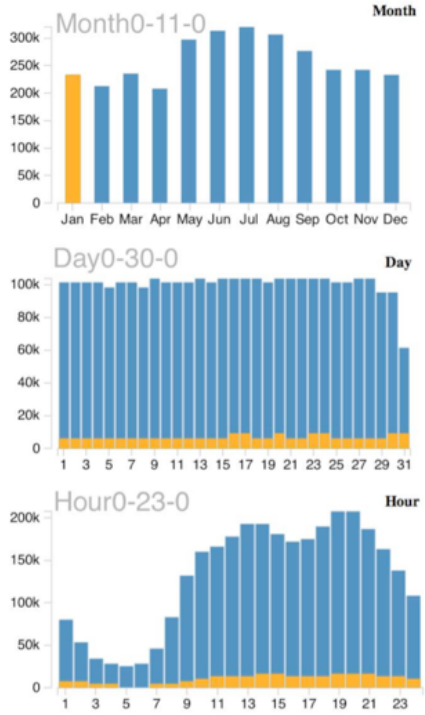
Month
Month0-11-0
300k
250k
200k
150k
100k
50k
0
Jan Feb Mar Apr May Jun Jul Aug Sep Oct Nov Dec
Day
Day0-30-0
100k
80k
60k
40k
20k
0
1 3 5 7 9 11 13 15 17 19 21 23 25 27 29 31
Hour
Hour0-23-0
200k
150k
100k
50k
0
1 3 5 7 9 11 13 15 17 19 21 23

Full 5-D Cube

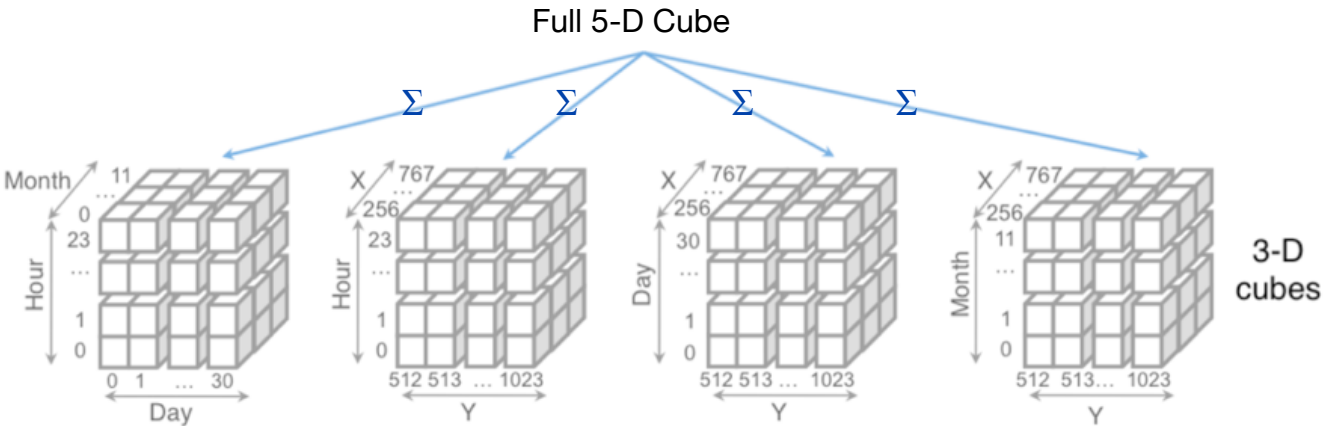

For any pair of 1D or 2D binned plots, the maximum number of dimensions needed to support brushing & linking is **four**.

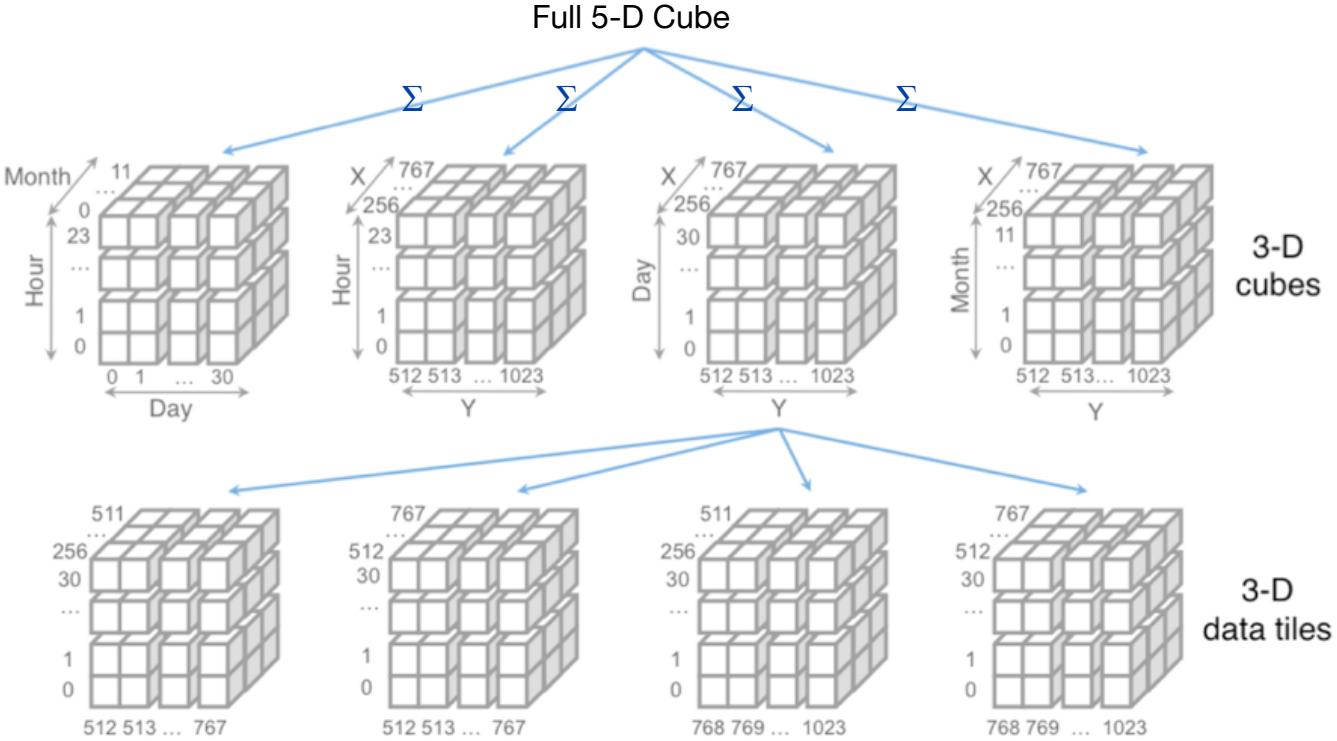
Full 5-D Cube
Σ
Σ
Σ
Σ
Month
Hour
Day
X
Y
3-D cubes
3-D data tiles
13 3-D Data Tiles

Full 5-D Cube → ~2.3B bins

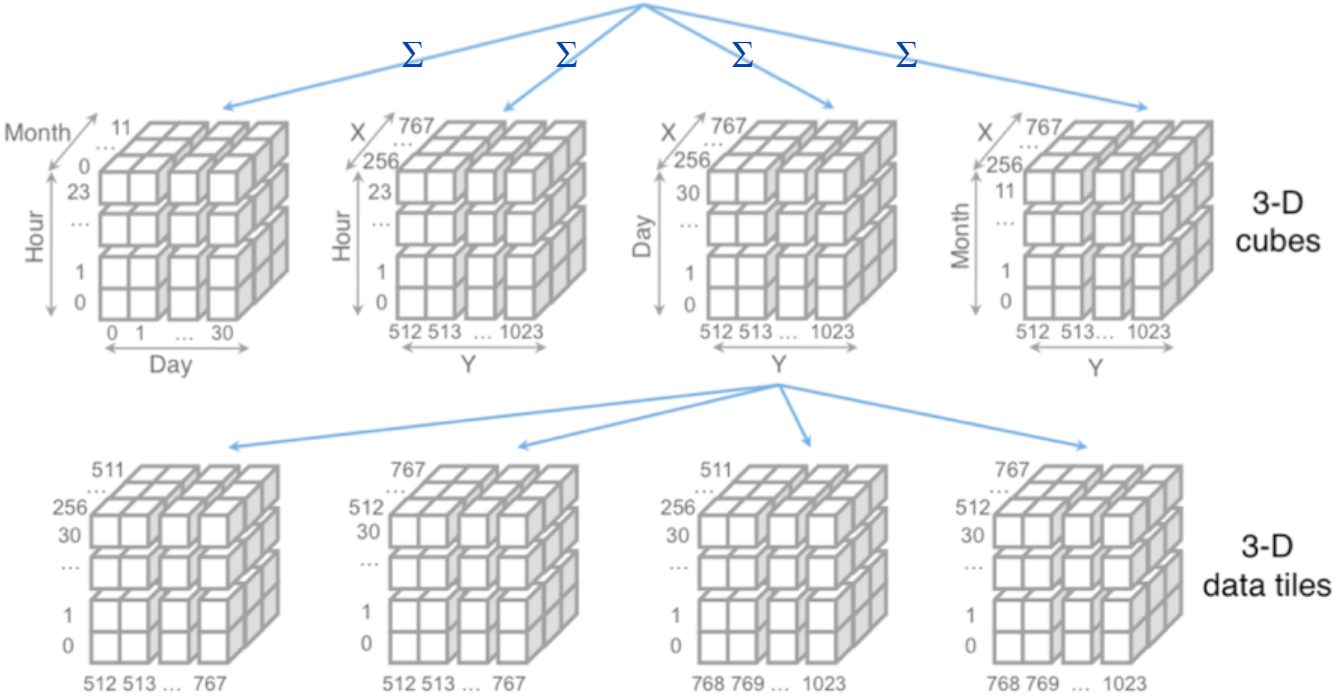

13 3-D Data Tiles → ~17.6M bins (in 352KB!)

5 dimensions x 50 bins/dim x 25 plots

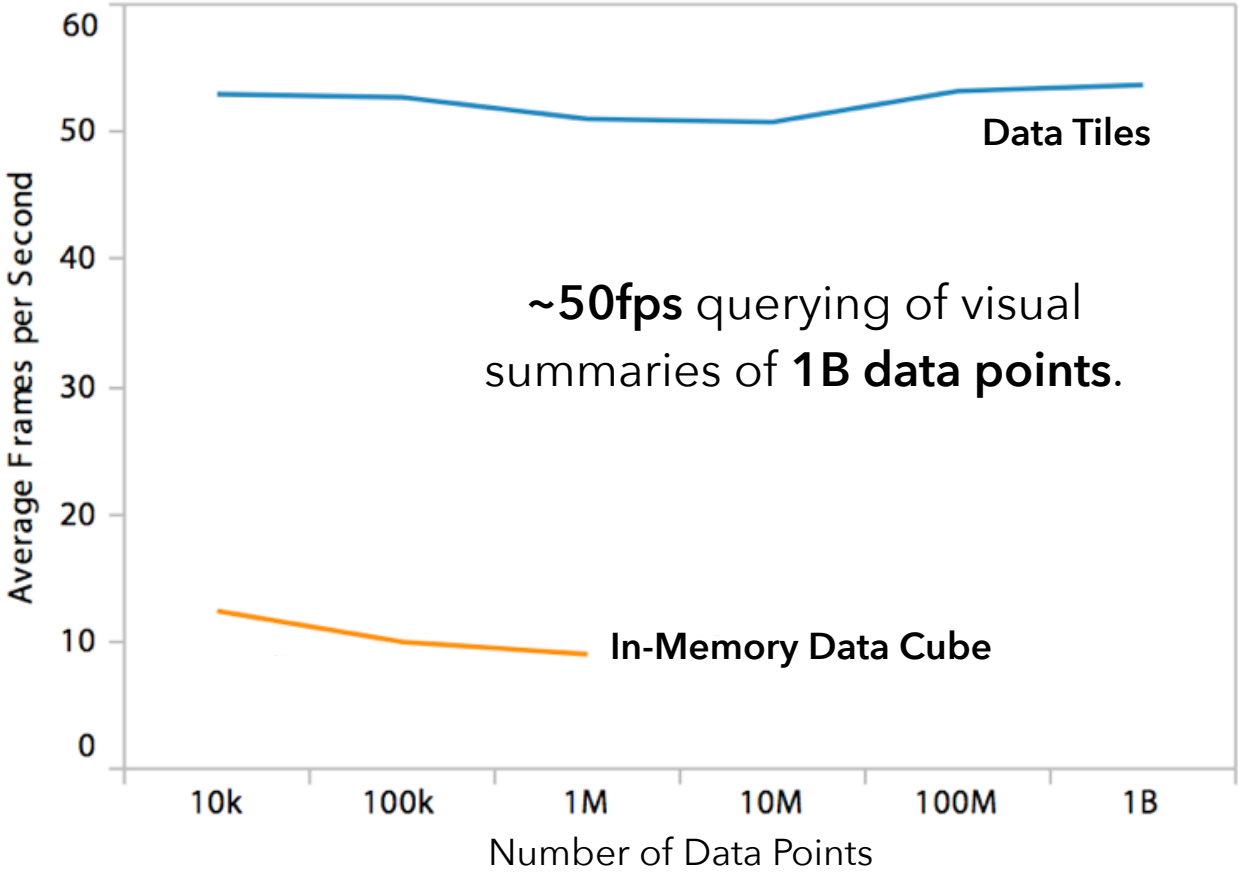

Limitations and Questions

But where do the preaggregated data tiles come from?

They must be computed, either ahead of time or on-the-fly. Up to the 100M point range, an analytic database can do this on the fly. In the 1B point range, pre-computation avoids delays.

We can also *prefetch*: we can start computing new data tiles as soon as the pointer enters a chart, before a selection is made.

Does super-low-latency interaction really matter?

Is it worth it to go to all of this trouble? (Short answer: yes!)

High latency leads to reduced analytic output [Liu & Heer, InfoVis 2014]

Sampling Methods

Common Sampling Methods

First-N: Useful for transformation, but not inference.

Random: Good default, but may miss features of interest. Possible in one pass via reservoir sampling, or faster if stored in randomized order.

Stratified: Sample within groups, ensure coverage and balance across those categories.

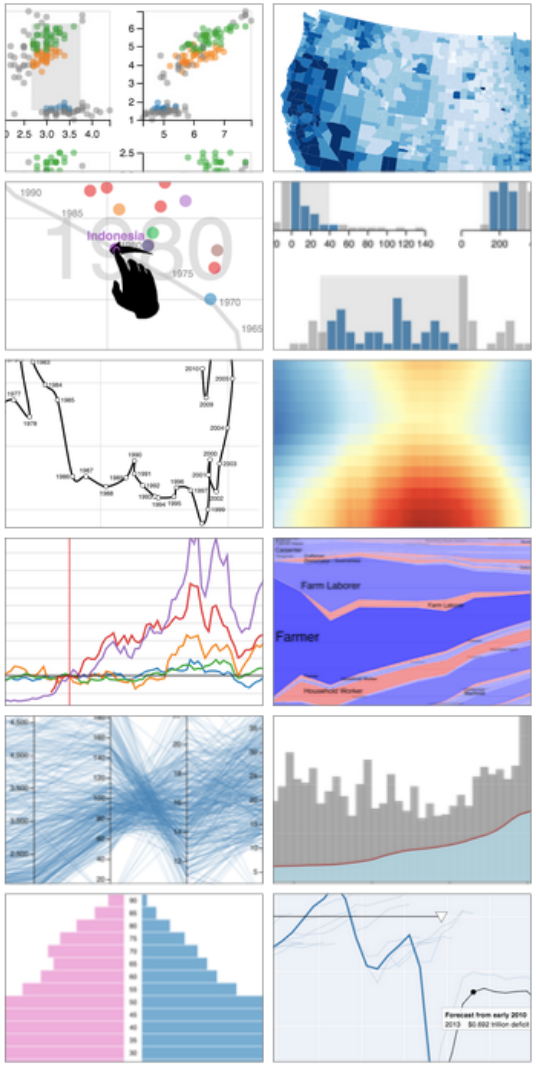

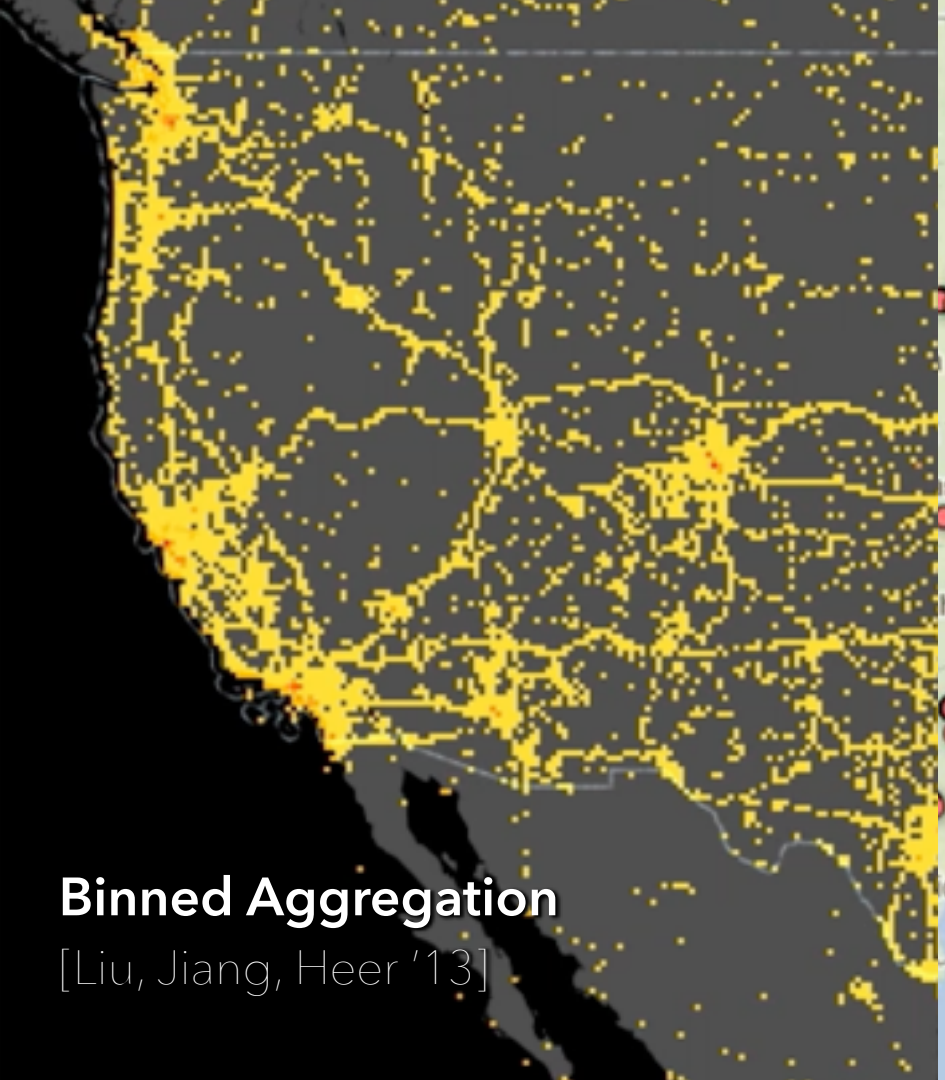

Binned Aggregation

[Liu, Jiang, Heer '13]

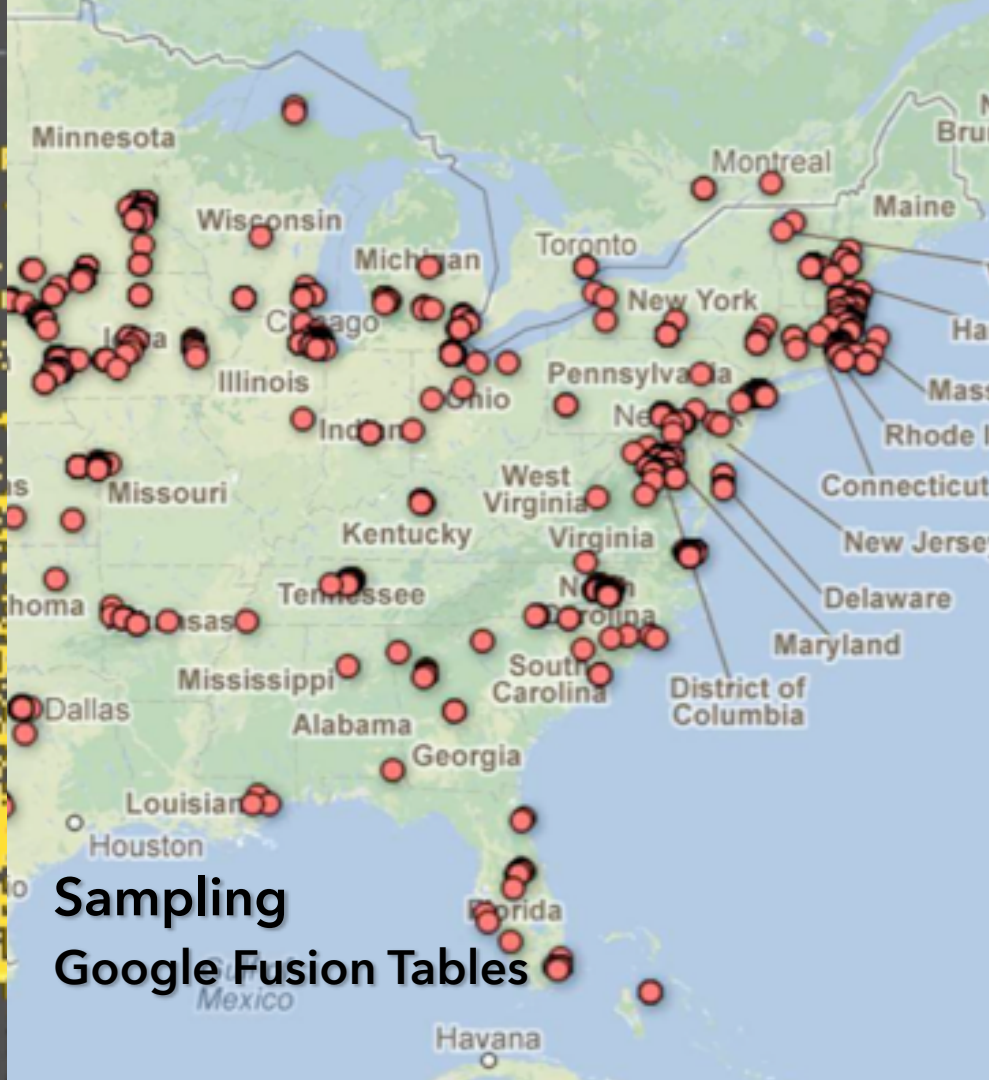

Sampling

Google Fusion Tables

Online Aggregation [Hellerstein, Haas, Wang '97]

Provide dynamic, *progressive* results as queries run: see results over growing samples.

Visualize current results with confidence intervals to convey uncertainty of estimate.

Challenge: difficult to ensure truly random sampling.

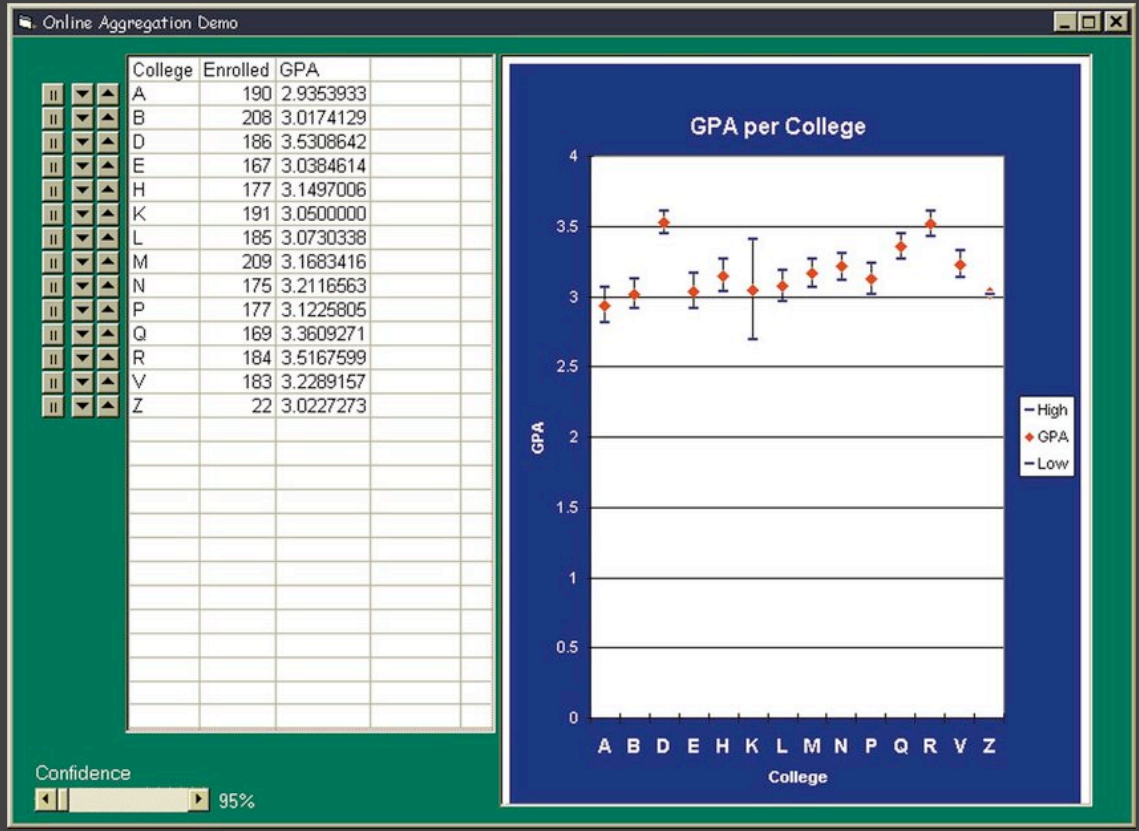

What if data is too large to query in a reasonable time?

Trust, but Verify: Optimistic Vis

[Moritz, Fisher, Ding & Wang '17]

Strategies: Query Database, Approximation

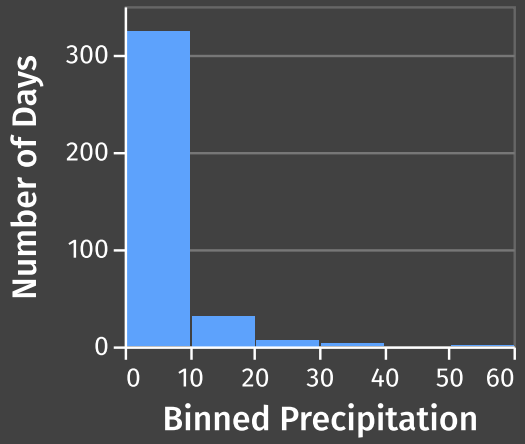
Number of Days
300
200
100
0
0
10
20
30
40
50
60
Binned Precipitation

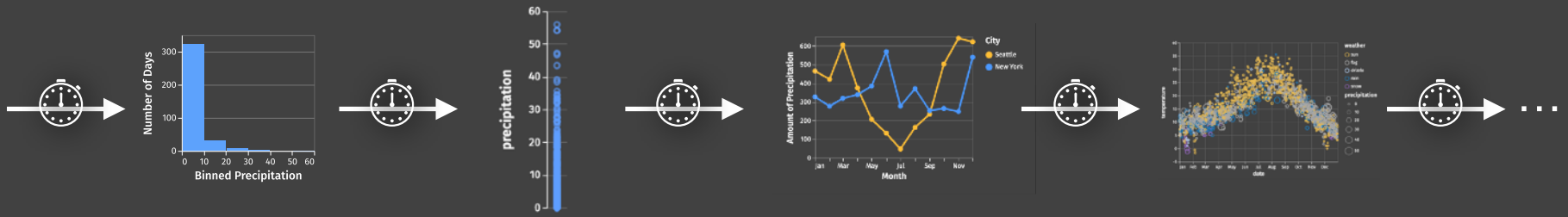

Latencies reduce engagement
and lead to fewer observations.

The Effect of Interactive Latency. Liu, Heer. *IEEE InfoVis 2014.*

Small chance of error

Small chance of error

Very likely to have at least one error

Small chance of error

Small chance of error

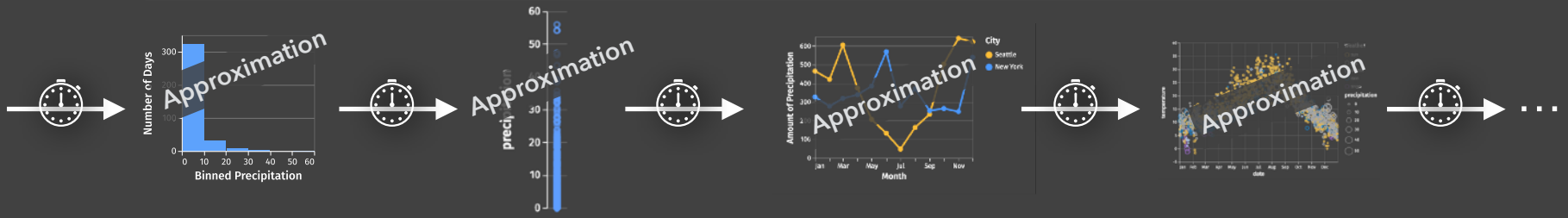

Approximation: Trade Accuracy for Speed

Approximate query processing (AQP)
Uncertainty estimation in statistics
Uncertainty visualization
Probabilistic programming
Approximate hardware

Pick your poison:

1. Trust the approximation, or
2. Wait for everything to complete.

This glass
is half full

Optimistic Visualization

Trust but Verify

What if we think of the
issues with approximation as
user experience problems?

Optimistic Visualization

Trust but Verify. Moritz et al. *CHI 2017.*

1. Analysts uses initial estimates.
2. Precise queries run in the background.
3. System confirms results. Analyst detects errors.

Analysts can use approximations and also trust them.

Optimistic Visualization

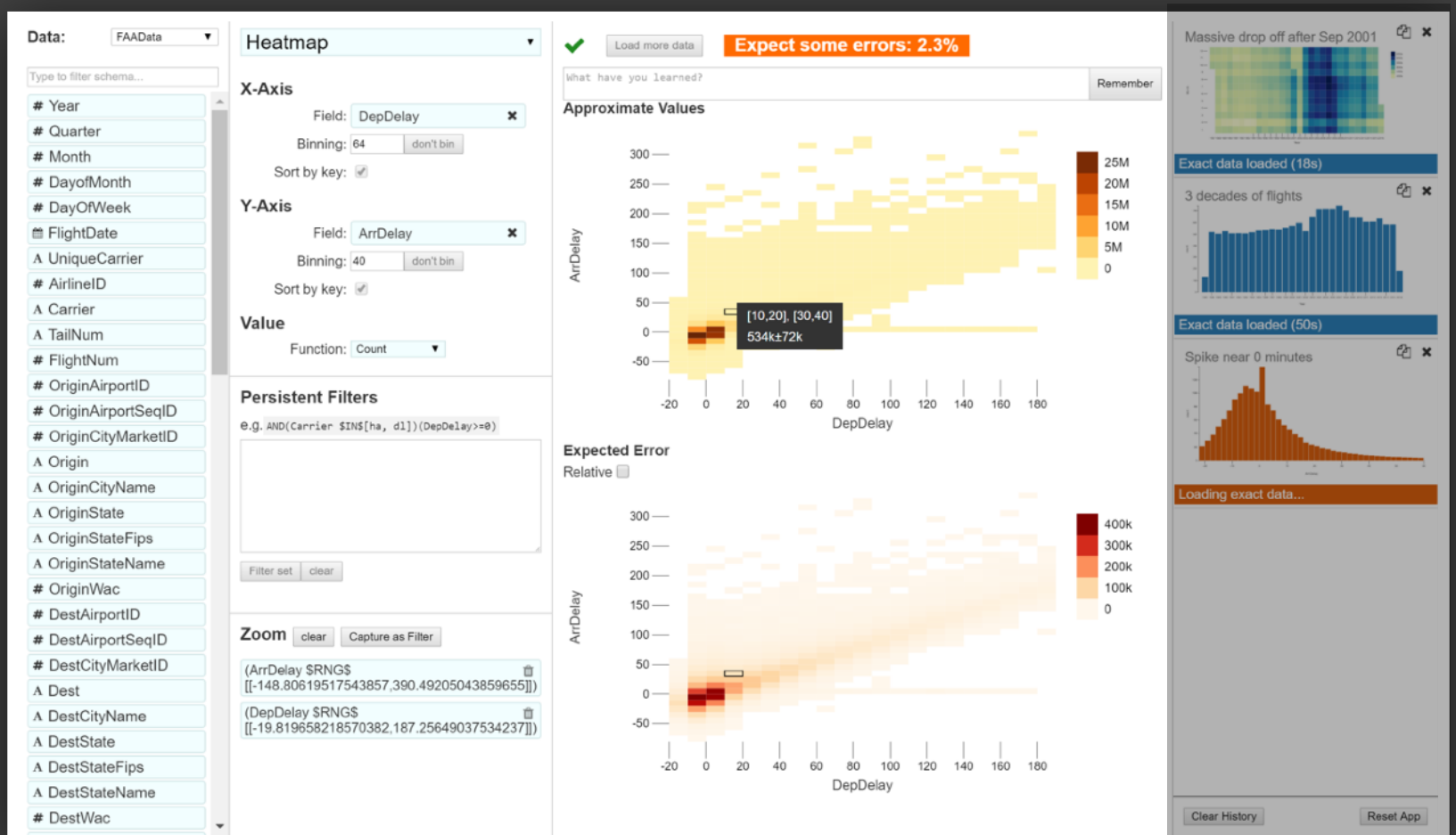

Visualize Uncertainty

Show a History of Previous Charts

Help Analysts Confirm Results

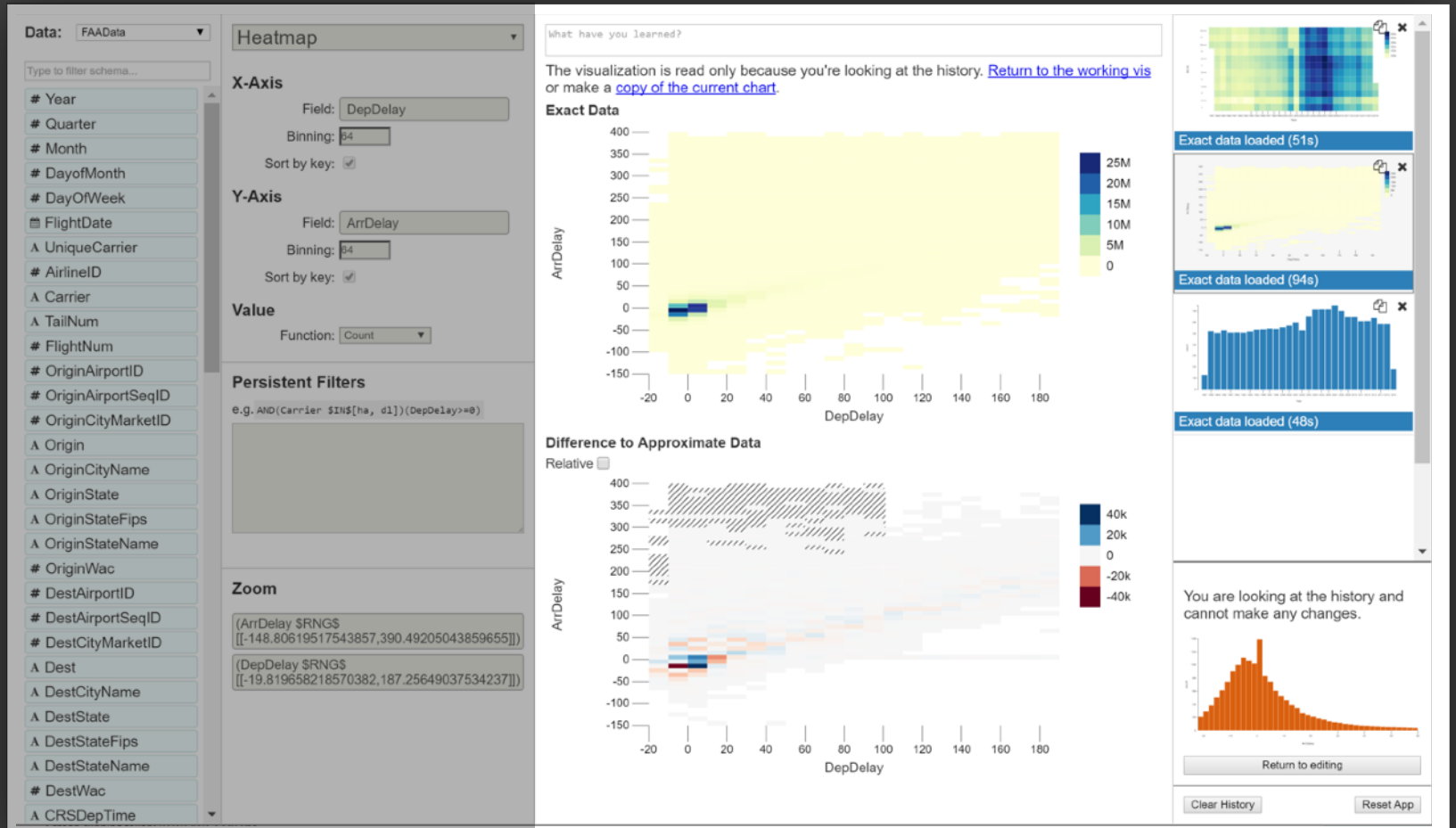

Evaluation

Case studies with teams at Microsoft who brought in their own data.

Approximation works

“seeing something right away at first glimpse is really great”

Need for guarantees

“[with a competitor] I was willing to wait 70-80 seconds. It wasn’t ideally interactive, but it meant I was looking at all the data.”

Optimism works

“I was thinking what to do next– and I saw that it had loaded, so I went back and checked it

. . . [the passive update is] very nice for not interrupting your workflow.”

In Conclusion…

Two Challenges:

1. Effective **visual encoding**
2. Real-time **interaction**

Perceptual and interactive scalability should be limited by the **chosen resolution** of the visualized data, not the number of records.

Bin > Aggregate (> Smooth) > Plot

1. **Bin** Divide data domain into discrete “buckets”
2. **Aggregate** Count, Sum, Average, Min, Max, ...
3. **Smooth** *Optional*: smooth aggregates [Wickham ’13]
4. **Plot** Visualize the aggregate values

Interactive Scalability Strategies

1. **Query Database**
2. **Client-Side Indexing / Data Cubes**
3. **Prefetching**
4. **Approximation**

These strategies are **not** mutually exclusive!
Systems can apply them in tandem.